




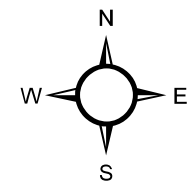


**Map 4-1
Vulnerability Overview
of Wellhead Protection Areas**

**Upper Thames River
Source Protection Area
Assessment Report**

Legend

-  Source Protection Area Boundary
-  Municipal Boundaries
-  County Boundaries
-  Wellhead Protection Areas



Map created by UTRCA, June 24, 2011

Base mapping produced under license with the Ontario Ministry of Natural Resources. © 2010.

Source Protection Area Boundary provided by Ontario Ministry of the Environment, 2006.

Wellhead Protection Areas and Vulnerability Assessment - as per Part V and VII of the Technical Rules: Assessment Report (MOE, proposed amendments August 2009).



**DRINKING WATER
SOURCE PROTECTION**
ACT FOR CLEAN WATER

Thames-Sydenham
and Region





