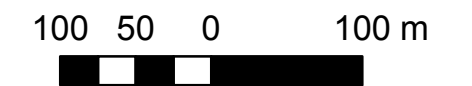



Map 7-3-4a
London - Fanshawe (WHPA-E)
Areas Where Activities
Related to
Pathogens, Chemicals or
Dense Nonaqueous Phase
Liquids (DNAPL) are or
would be Drinking Water Threats

Upper Thames River
Source Protection Area
Assessment Report



Legend

- Wells (Groundwater Under Direct Influence)
- Watercourse
- Wellhead Protection Area (Outward Extent WHPA-D)
- Wellhead Protection Area (Vulnerability Score)
- WHPA-E (7.0)

Map created by UTRCA, June 16, 2011.

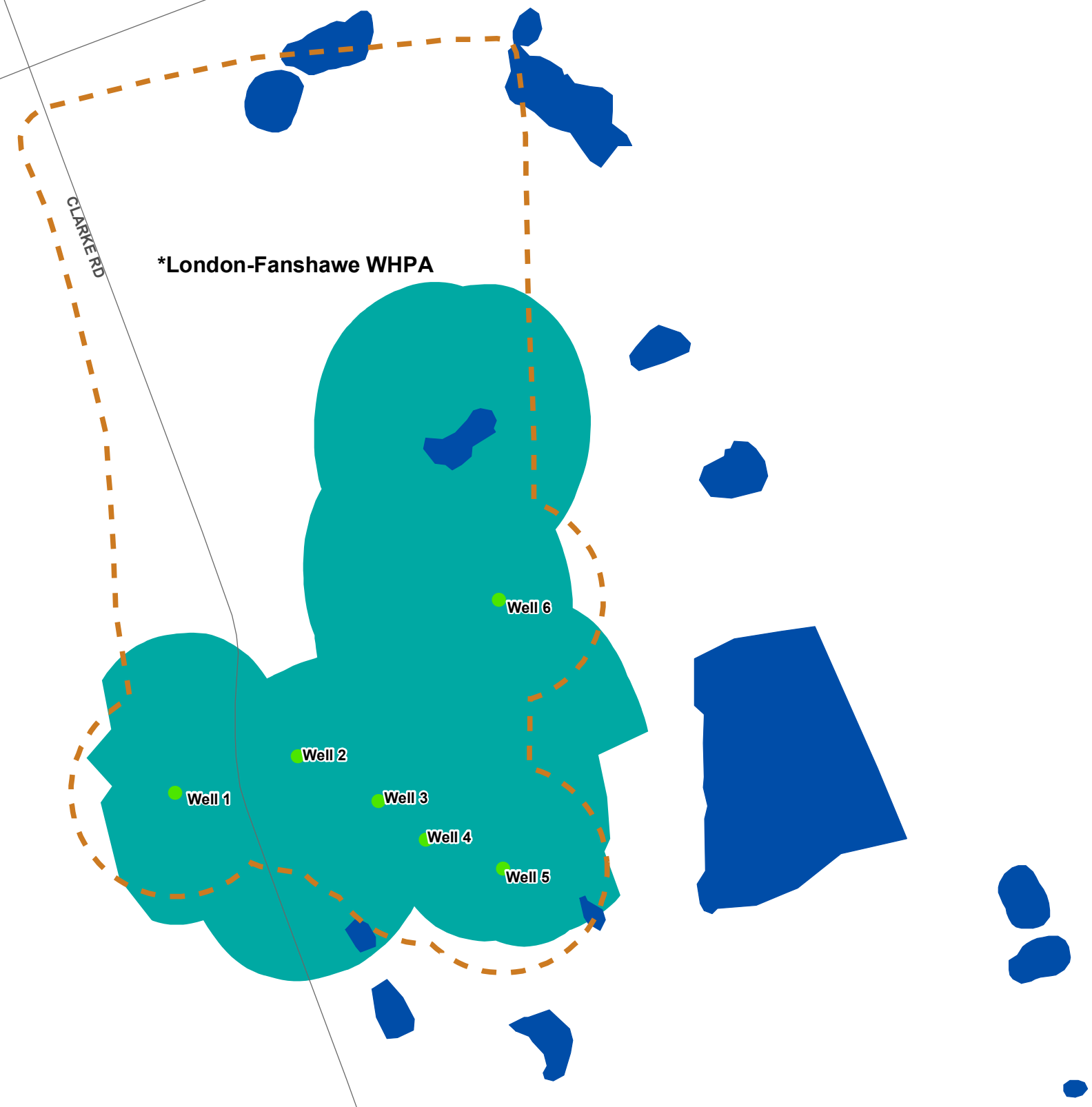
Base mapping produced under license with the Ontario Ministry of Natural Resources. © 2011.

WHPA-E and F Delineation and Vulnerability Assessment
 Dorchester, Fanshawe & St. Marys Municipal Water
 Supplies Phase 2 Draft Report, April 18, 2011. Thames-
 Sydenham Region Source Protection Region 10-4229.
 Dillon Consulting Limited.

Wellhead Protection Area - Thames-Sydenham and Region
 Source Protection Region, Sept. 2009 and as per Part V
 and VII of the Technical Rules: Assessment Report (MOE,
 proposed amendments August 2009).

Note
 * London- Fanshawe WHPA - see map 7-3-4 for further Wellhead
 Drinking Water Threats Information

*London-Fanshawe WHPA



Threat Type	Vulnerable Area	Vulnerability Score	Significant Threats	Moderate Threats	Low Threats
Chemical	WHPA-E	7	No	Yes	Yes
DNAPL	WHPA-E	7	No	Yes	Yes
Pathogen	WHPA-E	7	No	Yes	Yes