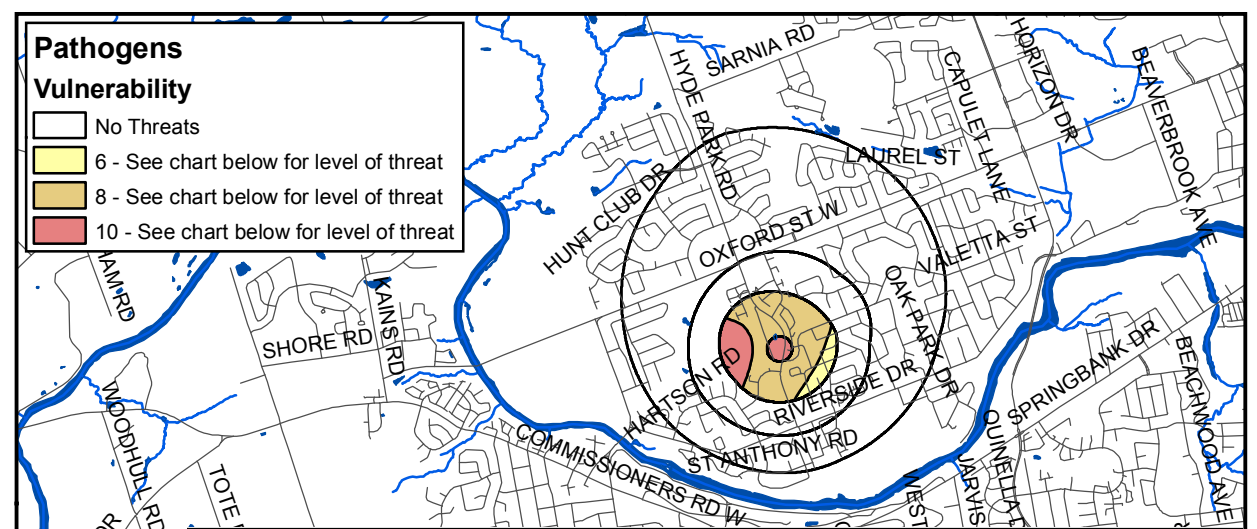
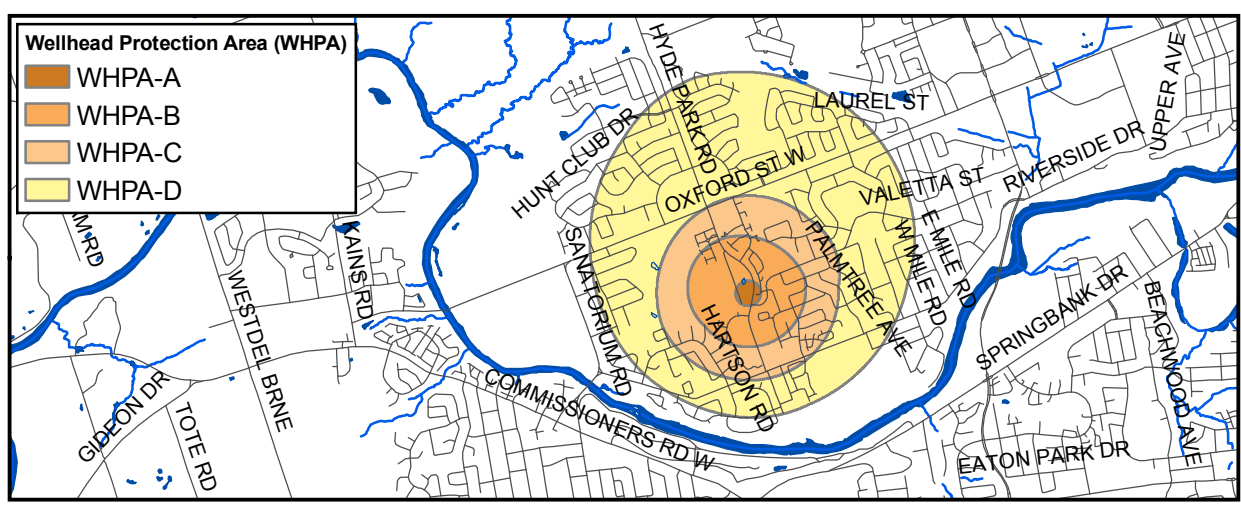
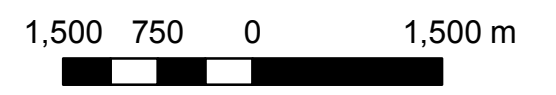

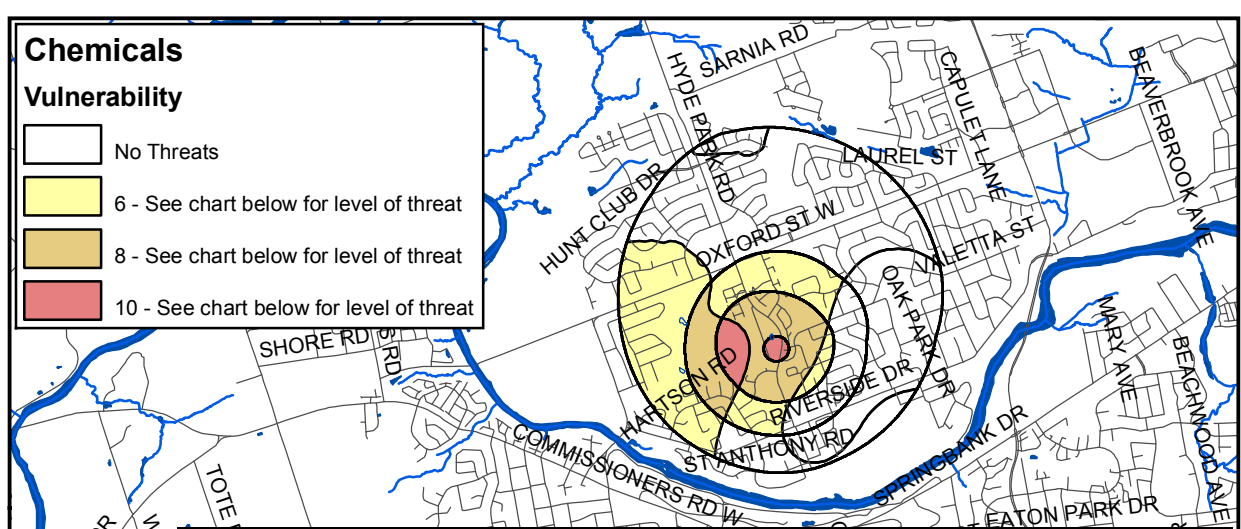


Map 7-3-5
London-Hyde Park
Areas Where Activities
Related to
Pathogens, Chemicals or
Dense Nonaqueous Phase
Liquids (DNAPL) are or
would be Drinking Water Threats

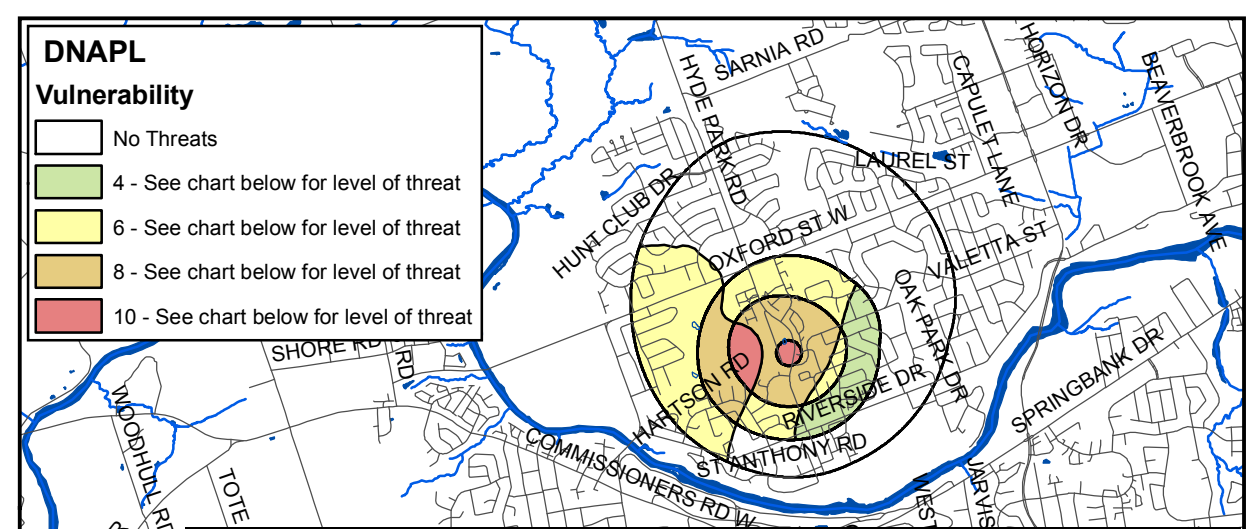
Upper Thames River
Source Protection Area
Assessment Report



Vulnerable Area	Vulnerability Score	Significant Threats	Moderate Threats	Low Threats
WHPA-A	10	Yes	Yes	No
WHPA-B	10	Yes	Yes	No
WHPA-B	8	No	Yes	Yes
WHPA-B	6	No	No	Yes
WHPA-C	8	No	No	No
WHPA-C	6	No	No	No
WHPA-C	4	No	No	No
WHPA-D	6	No	No	No
WHPA-D	4	No	No	No
WHPA-D	2	No	No	No



Vulnerable Area	Vulnerability Score	Significant Threats	Moderate Threats	Low Threats
WHPA-A	10	Yes	Yes	Yes
WHPA-B	10	Yes	Yes	Yes
WHPA-B	8	Yes	Yes	Yes
WHPA-B	6	No	Yes	Yes
WHPA-C	8	Yes	Yes	Yes
WHPA-C	6	Yes	No	No
WHPA-C	4	No	No	No
WHPA-D	6	No	Yes	Yes
WHPA-D	4	No	No	No
WHPA-D	2	No	No	No



Vulnerable Area	Vulnerability Score	Significant Threats	Moderate Threats	Low Threats
WHPA-A	10	Yes	No	No
WHPA-B	10	Yes	No	No
WHPA-B	8	Yes	No	No
WHPA-B	6	Yes	No	No
WHPA-C	8	Yes	No	No
WHPA-C	6	Yes	No	No
WHPA-C	4	Yes	No	No
WHPA-D	6	No	Yes	Yes
WHPA-D	4	No	No	No
WHPA-D	2	No	No	No

Map created by UTRCA, August 18, 2010.

Base mapping produced under license with the Ontario Ministry of Natural Resources. © 2010.

Activities Related to Chemicals, DNAPLs and Pathogens - as required by Rules 8 and 9 of the Technical Rules: Assessment Report (MOE, proposed amendments August 2009) and as listed in the Tables of Drinking Water Threats (MOE, Clean Water Act, 2006).

Wellhead Protection Areas and Vulnerability Assessment - as per Part V and VII of the Technical Rules: Assessment Report (MOE, proposed amendments August 2009).