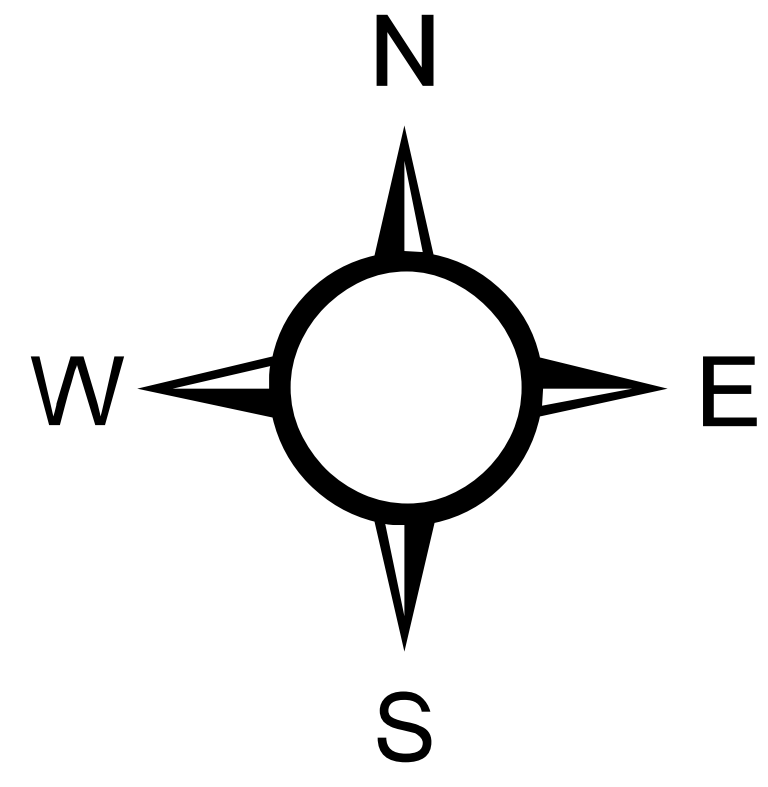



# Shakespeare Well



**Legend**

- ▲ Well
- Well Head Protection Area
- Parcel Boundaries

## Well Head Protection Area



**Legend**


- ▲ Well
- Parcel Boundaries

**Wellhead Protection Area**

**Zone / Time of Travel**

- WHPA-A / 100m
- WHPA-B / 2 year
- WHPA-C / 5 year
- WHPA-D / 25 year

## Vulnerability



**Legend**

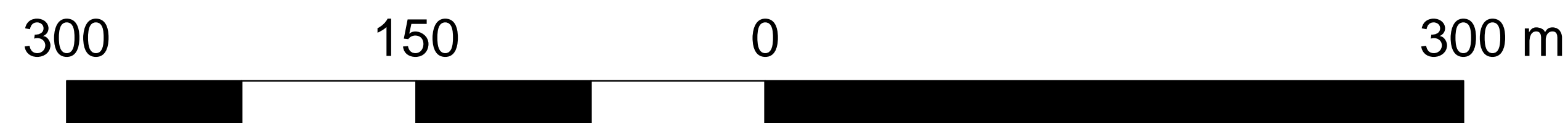
- ▲ Well
- Parcel Boundaries

**Vulnerability**

**Score**

- 2
- 4
- 6
- 8
- 10

**DRINKING WATER SOURCE PROTECTION** Thames-Sydenham and Region  
ACT FOR CLEAN WATER



Map created by UTRCA, July 2010  
 Base mapping produced under license with the Ontario Ministry of Natural Resources, © 2009.  
 Vulnerable Areas and Well Head Protection Areas - Thames-Sydenham and Region Source Protection Region, Sept. 2009  
 Parcel Boundaries - Assessment Parcel data used under license with the Ontario Ministry of Natural Resources Copyright © 2004. GENERAL LIST USER LICENCE AGREEMENT, 2009  
 Queen's Printer for Ontario.  
 Photo (2006) - First Base Solutions © 2006.