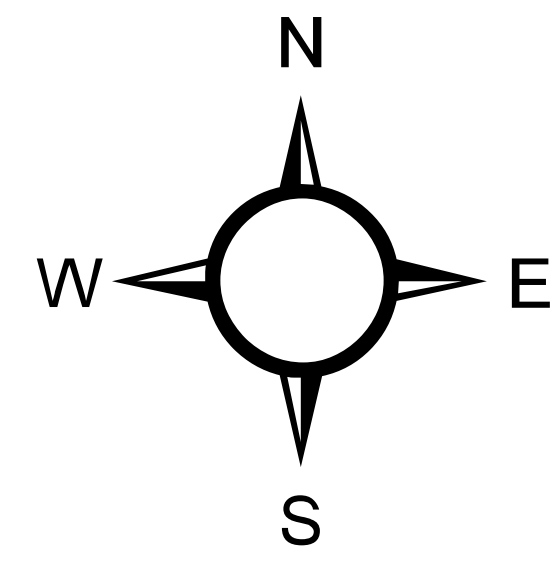
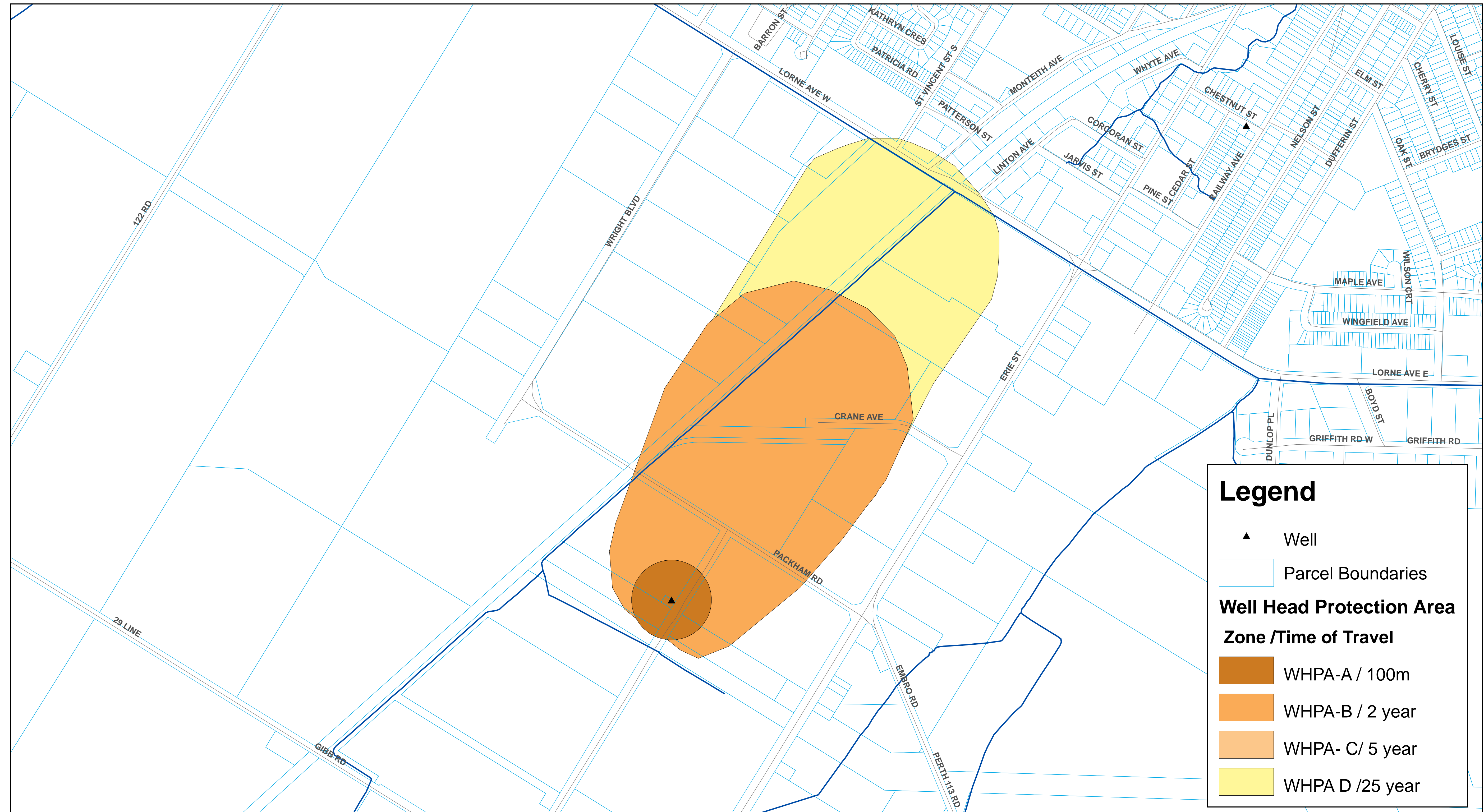


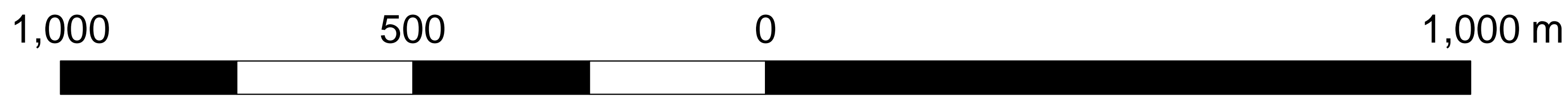
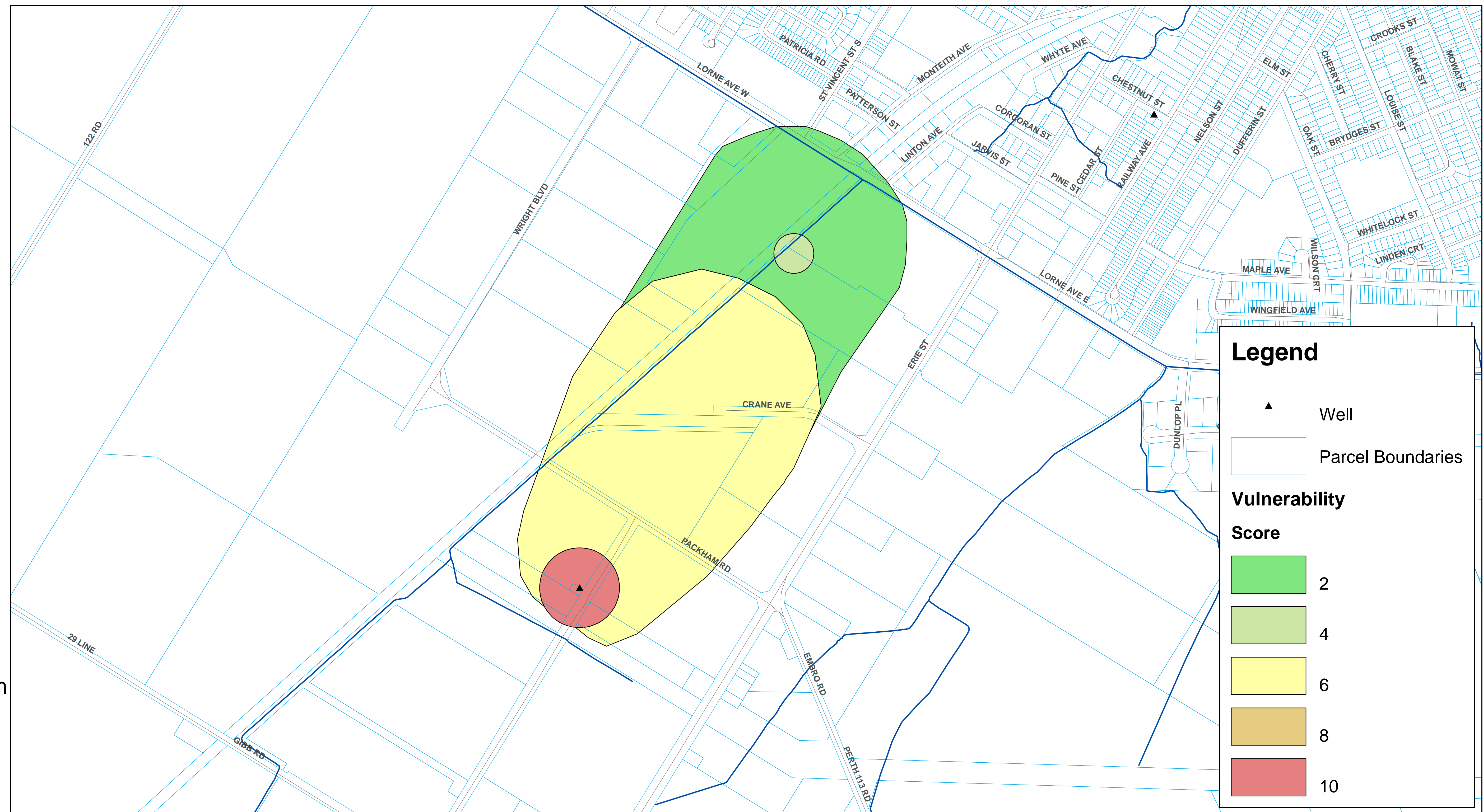
# Stratford Well Dunn



## Well Head Protection Areas



## Vulnerability



Map created by UTRCA, Sept 2009  
 Base mapping produced under license with the Ontario Ministry of Natural Resources, © 2009.  
 Vulnerable Areas and Well Head Protection Areas - Thames-Sydenham and Region Source Protection Region, Sept. 2009  
 Parcel Boundaries - Assessment Parcel data used under license with the Ontario Ministry of Natural Resources Copyright © 2004. GENERAL LIST USER LICENCE AGREEMENT. 2009 Queen's Printer for Ontario.  
 Photo (2006) - First Base Solutions © 2006.