

STRATFORD WELLS Vulnerability

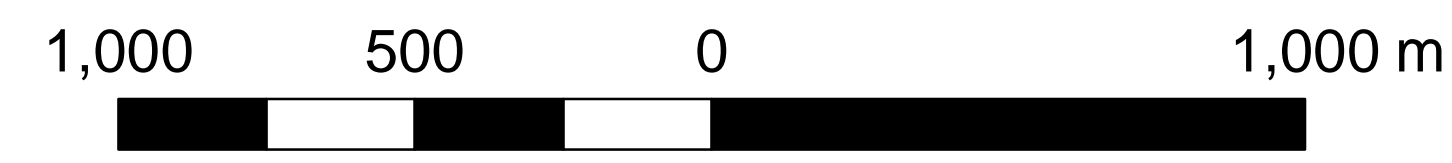

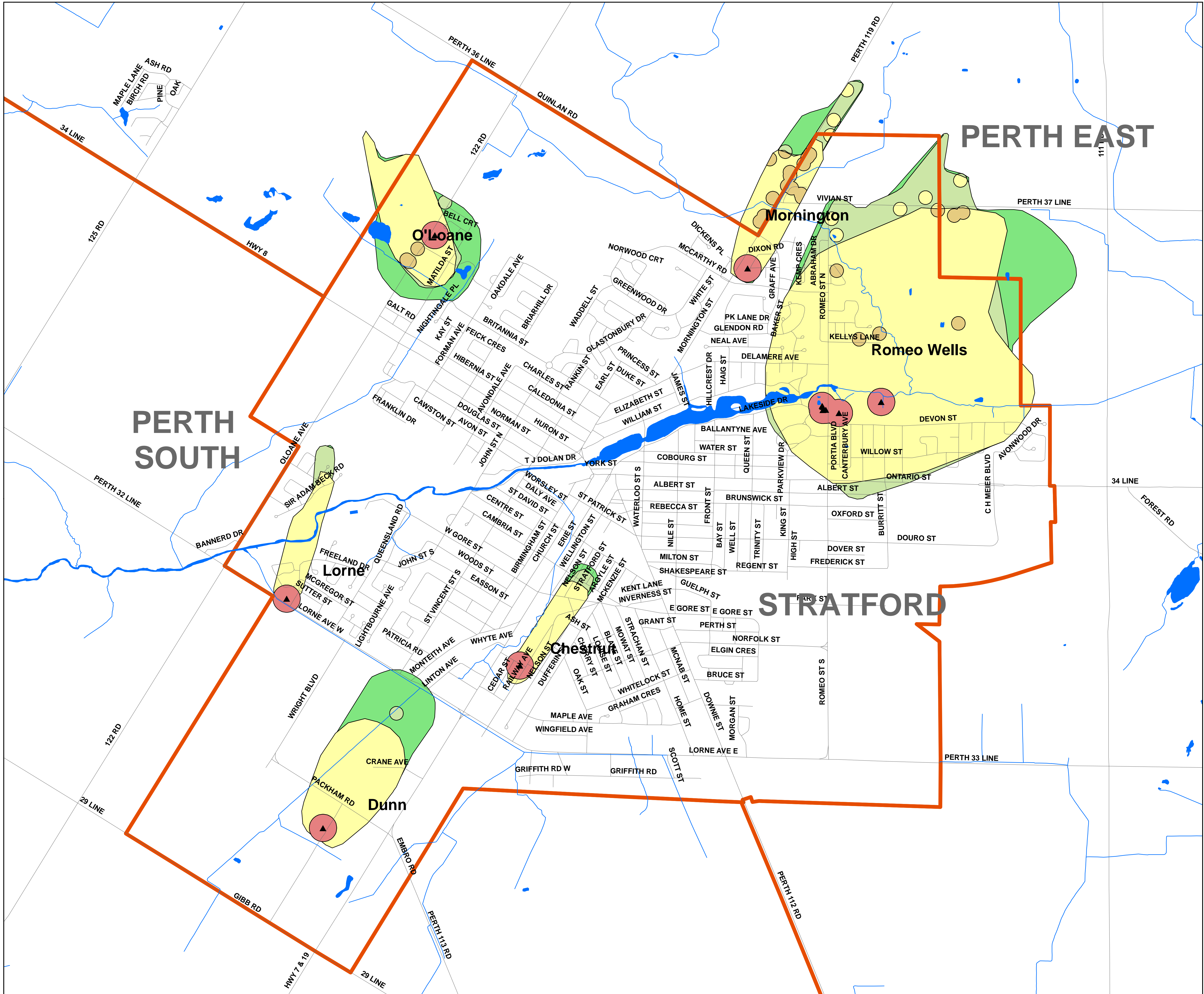
Legend

- ▲ Well
- ▭ Municipal Boundaries

Vulnerability

Score

	2
	4
	6
	8
	10



Map created by UTRCA, Sept 2009
 Base mapping produced under license with the Ontario Ministry of Natural Resources, © 2009.
 Vulnerability - Thames-Sydenham and Region Source Protection Region, Sept. 2009

DRINKING WATER SOURCE PROTECTION ACT FOR CLEAN WATER

Thames-Sydenham and Region

