



# CITY OF STRATFORD WELLS





## Well Head Protection Areas


**Legend**

-  Well
-  Municipal Boundaries

**Well Head Protection Area**

**Zone /Time of Travel**

-  WHPA-A / 100m
-  WHPA-B / 2 year
-  WHPA- C/ 5 year
-  WHPA D /25 year



Map created by UTRCA, Sept 2009  
 Base mapping produced under license with the Ontario Ministry of Natural Resources, © 2009.  
 Well Head Protection Areas - Thames-Sydenham and Region Source Protection Region, Sept. 2009

**DRINKING WATER SOURCE PROTECTION**  
 ACT FOR CLEAN WATER

Thames-Sydenham and Region

