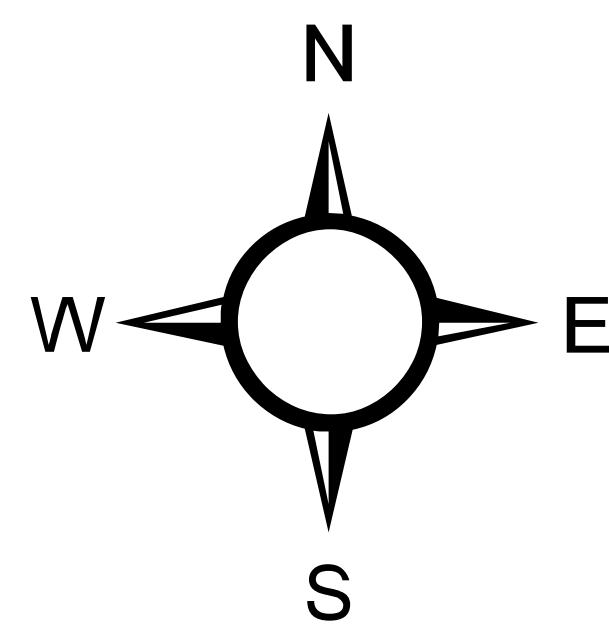
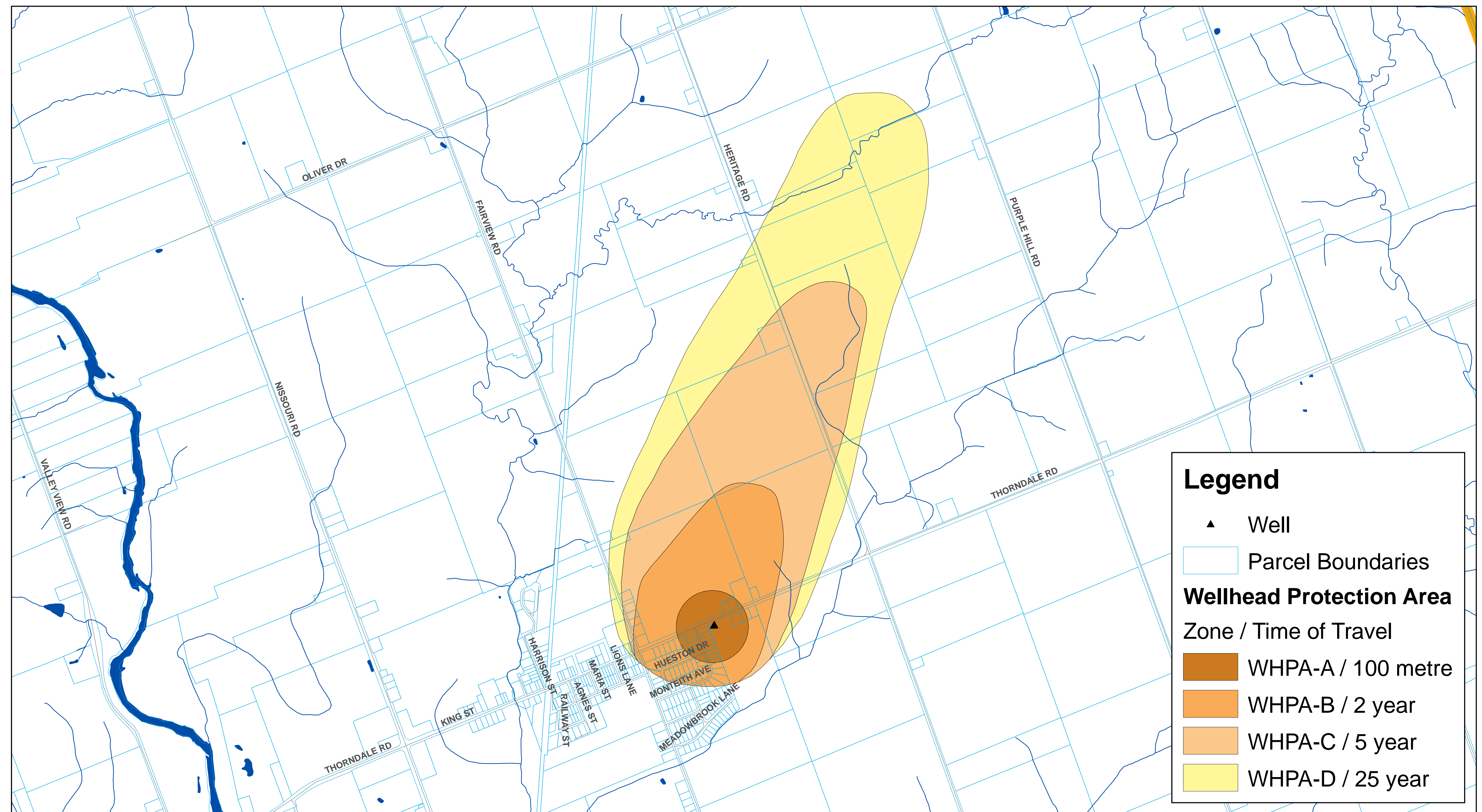


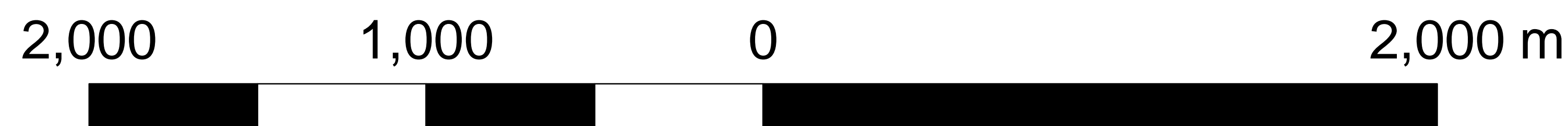
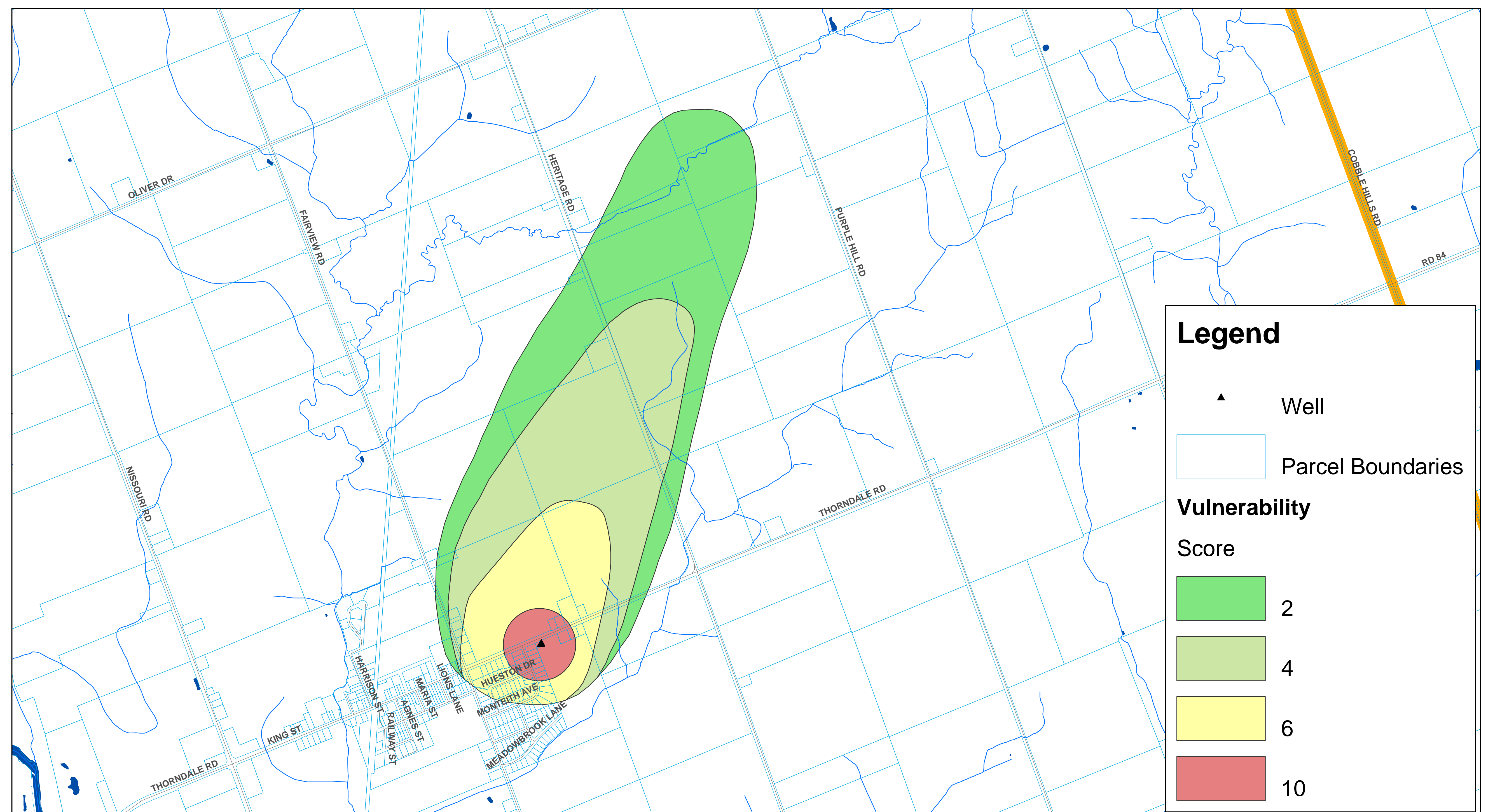
Thorndale Well System



Well Head Protection Areas



Vulnerability



Map created by UTRCA, May 4, 2010.
 Base mapping produced under license with the Ontario Ministry of Natural Resources. © 2009.
 Vulnerable Areas and Well Head Protection Areas - Thames-Sydenham and Region Source Protection Region, Sept. 2009 and as per Part V and VII of the Technical Rules Assessment Report (MOE, proposed amendments August 2009).
 Parcel Boundaries - Assessment Parcel data used under license with the Ontario Ministry of Natural Resources Copyright © 2004, GENERAL LIST USER LICENCE AGREEMENT, 2009 Queen's Printer for Ontario.
 Photo (2006) - First Base Solutions © 2006.