




Petrolia

Legend

ODWSP Eligible Areas

-  Intake Protection Zone
-  Property - Parcel Boundaries



Aerial Photography taken 2006 - © First Base Solutions
Property Information - UTRCA under License with the Ontario Ministry of Natural Resources
ODWSP Eligible Areas - Adopted by the Town of Petrolia on Jan. 12, 2009.
Capture zones and time of travel boundaries depicted in these maps are to be used for the sole purpose of delivering the ODWSP. The zones represented in these maps are interim products resulting from the delineation of the Well Head Protection Areas (WHPA) and Intake Protection Zones (IPZ) being developed in the Thames-Sydenham and Region as required by the Clean Water Act.