




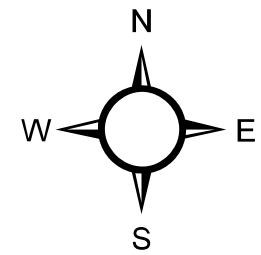


WHPA Vulnerability 10

Legend

-  Source Protection Area Boundary
-  WHPA Vulnerability 10
-  Municipal Boundaries
-  County Boundaries
-  Upper Thames River



Map created by UTRCA, December 8, 2011

Base mapping produced under license with the Ontario Ministry of Natural Resources. © 2010.

Source Protection Area Boundary provided by Ontario Ministry of the Environment, 2006.



**DRINKING WATER
SOURCE PROTECTION**
ACT FOR CLEAN WATER

**Thames-Sydenham
and Region**



