







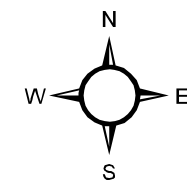


**Map 1-1
Thames-Sydenham & Region
Source Protection Region**

**Lower Thames Valley
Source Protection Area
Assessment Report**

Legend

-  Source Protection Region
 -  Municipal Boundaries
 -  County Boundaries
 -  First Nation Reserves
- Source Protection Areas**
-  Lower Thames Valley
 -  St. Clair Region
 -  Upper Thames River



Map created by UTRCA, December 2, 2009.

Base mapping produced under license with the Ontario Ministry of Natural Resources. © 2009.

Source Water Protection Region boundary defined by Ontario Ministry of the Environment, 2006.

DRINKING WATER SOURCE PROTECTION
ACT FOR CLEAN WATER

Thames-Sydenham and Region

