




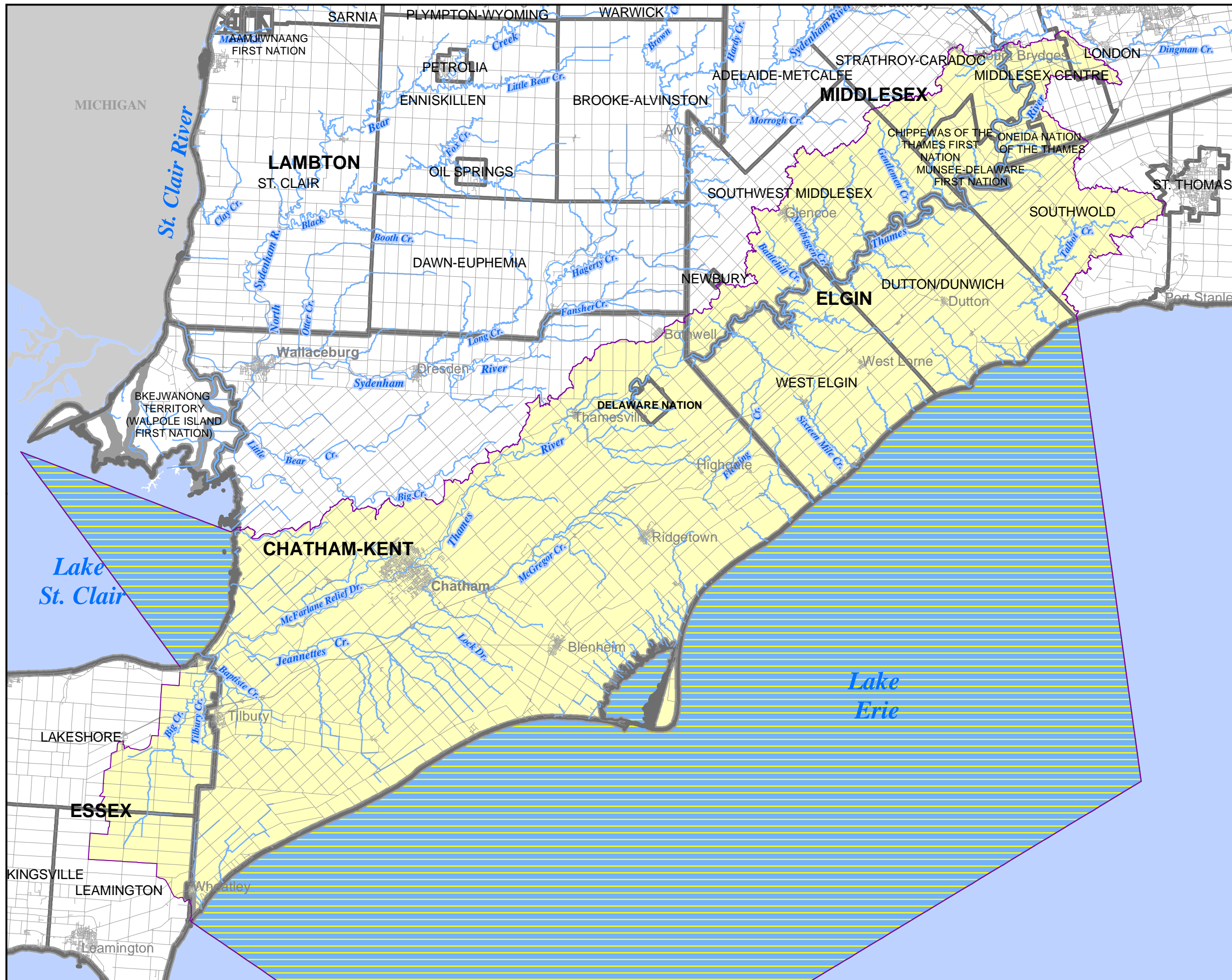
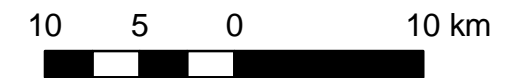
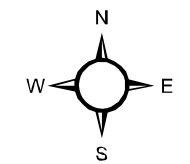


**Map 1-2
Lower Thames Valley
Source Protection Area**

**Lower Thames Valley
Source Protection Area
Assessment Report**

Legend

-  Source Protection Area Boundary
-  Municipal Boundaries
-  County Boundaries
- Source Protection Area**
-  Lower Thames Valley (Land)
-  Lower Thames Valley (Water)



Map created by UTRCA, December 2, 2009.

Base mapping produced under license with the Ontario Ministry of Natural Resources. © 2009.

Source Protection Area Boundary provided by Ontario Ministry of the Environment, 2006.

DRINKING WATER SOURCE PROTECTION
ACT FOR CLEAN WATER

Thames-Sydenham and Region