

Map 1-3 Drinking Water Systems

Lower Thames Valley Source Protection Area Assessment Report

Legend

- Source Protection Area Boundary
- Municipal Boundaries
- County Boundaries

Municipal Surface Water Intakes Serving the LTVSPA

- Chatham/South Kent Intake (Within LTVSPA)
- West Elgin Water Supply System (Within LTVSPA)
- Wheatley Intake (Within LTVSPA)
- Stoney Point Intake (Outside LTVSPA)
- Elgin Area Primary Water Supply System (Outside LTVSPA)

Supplied by Surface Water Intake (Above)

- Chatham/South Kent Intake
- West Elgin Primary
- Wheatley Intake
- Elgin Area Primary and Lake Huron Primary *
- Stoney Point Intake
- Elgin Area Primary

Supplied by Municipal Groundwater

- Groundwater

First Nations Supplies

- Groundwater

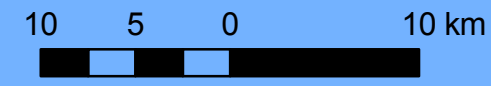
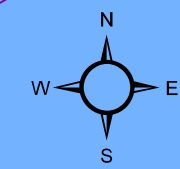
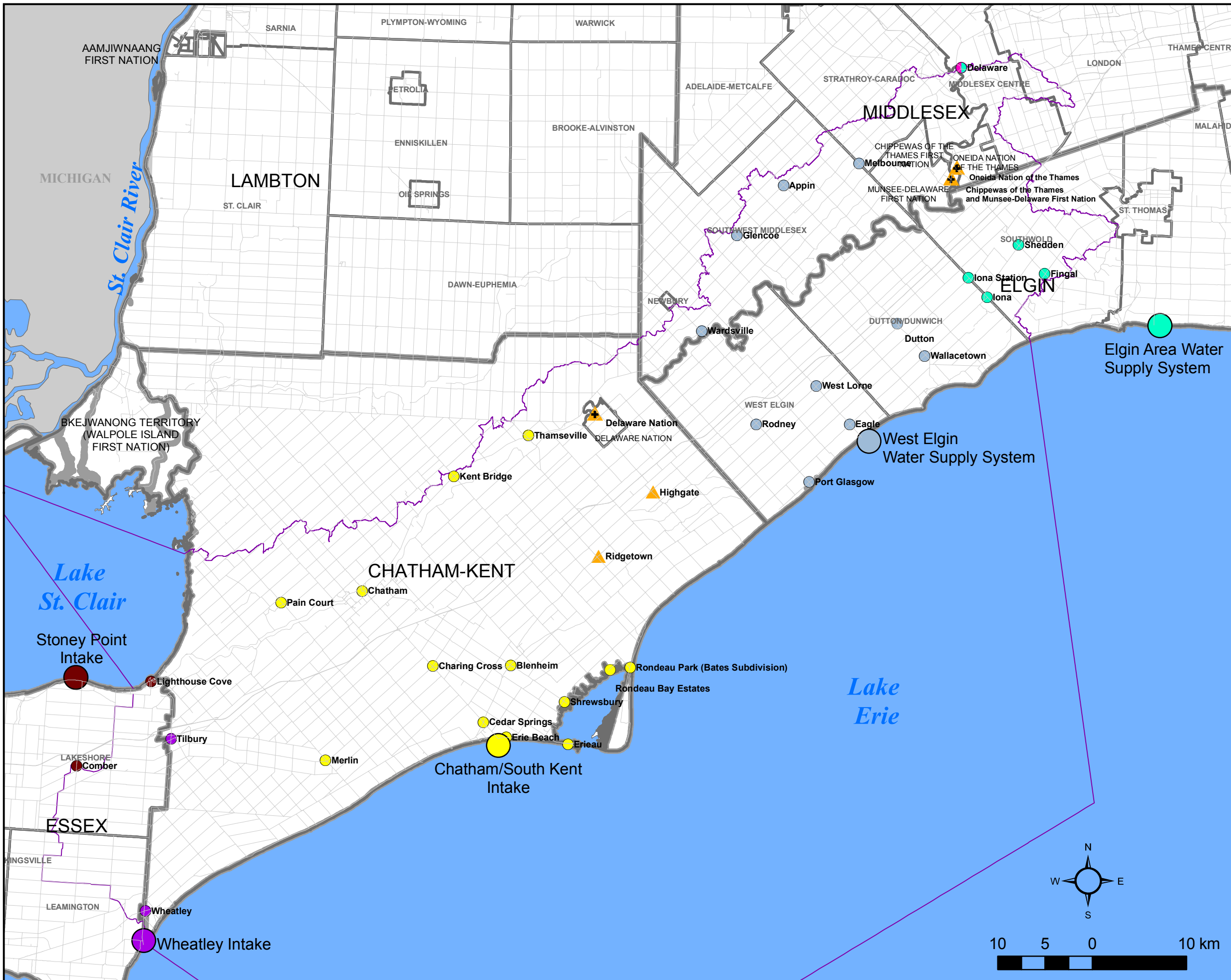
Map created by UTRCA, March 5, 2010.

Base mapping produced under license with the Ontario Ministry of Natural Resources. © 2009.

Source Protection Area Boundary provided by Ontario Ministry of the Environment, 2006.

Drinking Water System Information: Thames Watershed Characterization Report - Map #38, supplies for assessment report updated December 2009.

* Note: Lake Huron Primary Supply is outside range of map and located at Port Blake on Lake Huron. See map 38 of the Thames-Sydenham and Region Characterization Report.



DRINKING WATER SOURCE PROTECTION
ACT FOR CLEAN WATER

Thames-Sydenham and Region

UPPER THAMES RIVER CONSERVATION AUTHORITY