







**Map 1-4  
Areas of Settlement**

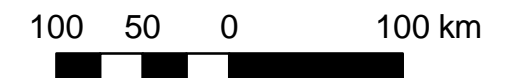
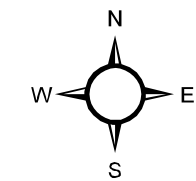
**Lower Thames Valley  
Source Protection Area  
Assessment Report**

**Legend**

-  Lower Thames Valley Source Protection Area
-  Municipal Boundaries

**Designated Areas of Settlement - Estimated Population**

-  0-1000
-  1000-5000
-  5000-10000
-  10000-50000

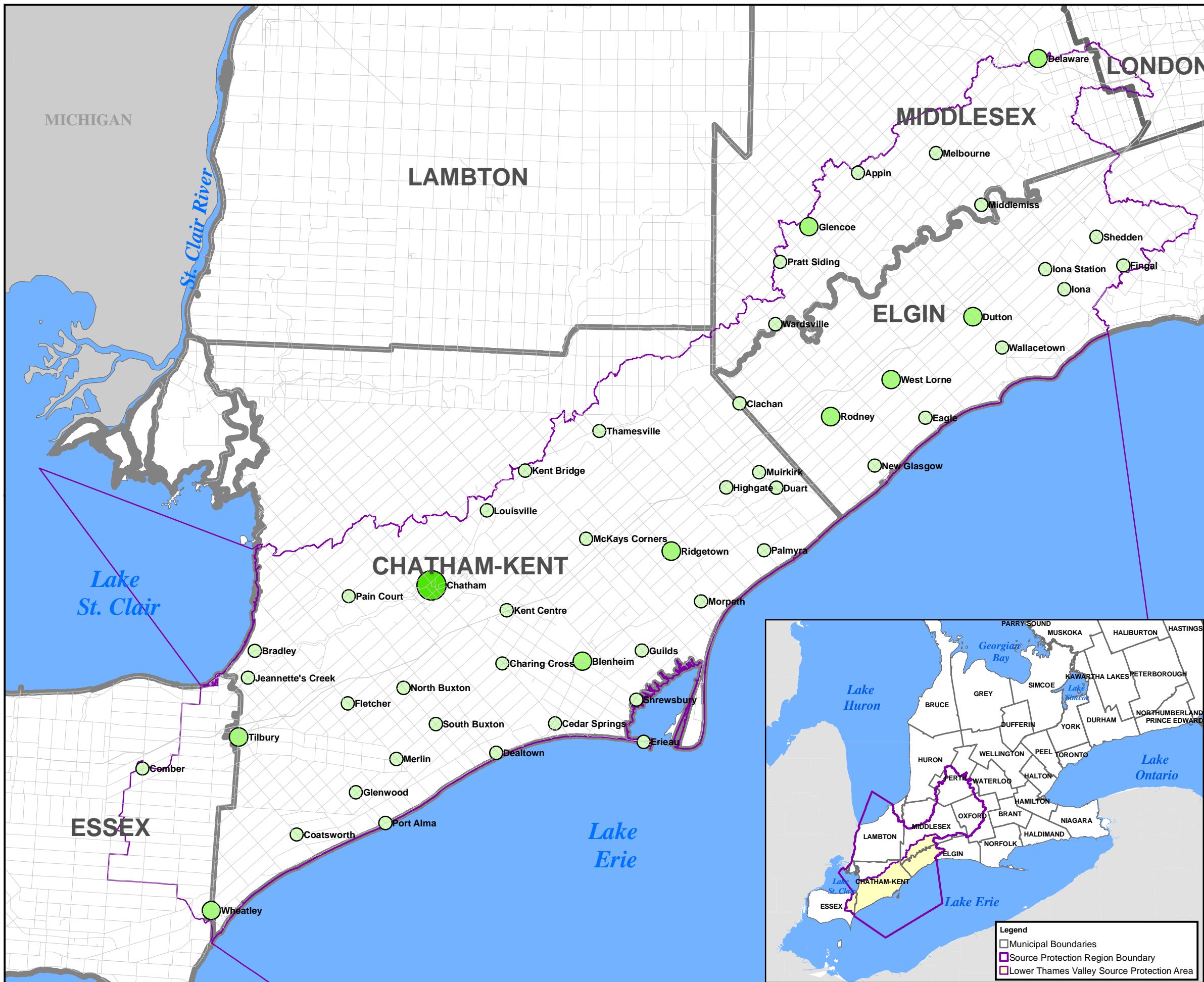


Map Created by UTRCA, December 2, 2009.




Base mapping produced under license with the Ontario Ministry of Natural Resources. © 2009.

Designated Areas of settlement defined by County and/or Local Municipal Official Plans.

Population ranges provided by County and/or Local Municipality, Statistics Canada - Population Census 2001 or 2006, or an estimated population by Thames-Sydenham and Region Source Protection Region.



**Legend**

-  Municipal Boundaries
-  Source Protection Region Boundary
-  Lower Thames Valley Source Protection Area

**DRINKING WATER SOURCE PROTECTION**  
ACT FOR CLEAN WATER

Thames-Sydenham and Region