






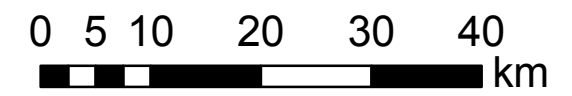
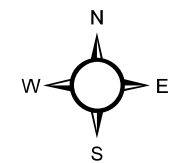


**Map 3-1
Thames-Sydenham & Region
Tier 1 Water Budget
Subwatersheds**

**Lower Thames Valley
Source Protection Area
Assessment Report**

Legend

-  Source Protection Region
-  Municipal Boundaries
-  County Boundaries
-  Subwatershed Boundaries/Code (refer to Table 3-2)
- Source Protection Areas**
-  Lower Thames Valley
-  St. Clair Region
-  Upper Thames River



Map created by UTRCA, November 2007

Base mapping produced under license with the Ontario Ministry of Natural Resources. © 2009.

Subwatershed Boundaries - Average Evapotranspiration Distribution - Thames-Sydenham & Region Tier 1 Water Budget, Ver 0.3.10, Jan 2010.

