








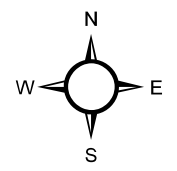


**Map 3-5
Surface Water
Potential for Stress**

**Lower Thames Valley
Source Protection Area
Assessment Report**

Legend

-  Source Protection Area Boundary
 -  Municipal Boundaries
 -  County Boundaries
 -  Subwatershed Boundary and Code (refer to Table 3-4)
 -  **17T**
- Subwatershed Potential for Stress**
-  Low
 -  Moderate
 -  Significant



Map created by UTRCA, December 2, 2009.
 Base mapping produced under license with the Ontario Ministry of Natural Resources. © 2009.
 Source Protection Area Boundary provided by Ontario Ministry of the Environment, 2006.
 Surface Water Potential for Stress - Thames-Sydenham & Region Tier 1 Water Budget, Ver 0.3.10, Jan 2010.

DRINKING WATER SOURCE PROTECTION
 ACT FOR CLEAN WATER

Thames-Sydenham and Region