








**Map 3-6
Groundwater
Potential for Stress**


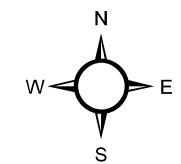
**Lower Thames Valley
Source Protection Area
Assessment Report**

Legend

-  Source Protection Area Boundary
-  Municipal Boundaries
-  County Boundaries
-  Subwatershed Boundary and Code (refer to Table 3-5 and 3-6)

Subwatershed Potential for Stress

-  Low
-  Moderate (None)
-  Significant (None)



Map created by UTRCA, December 2, 2009.

Base mapping produced under license with the Ontario Ministry of Natural Resources. © 2009.

Source Protection Area Boundary provided by Ontario Ministry of the Environment, 2006.

Groundwater Potential for Stress - Thames-Sydenham & Region Tier 1 Water Budget, Ver 0.3.10, Jan 2010.

DRINKING WATER SOURCE PROTECTION
ACT FOR CLEAN WATER

Thames-Sydenham and Region

