


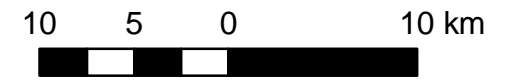
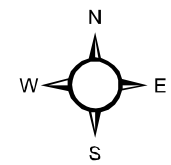


**Map 4-7
Highly Vulnerable
Aquifers (HVA)**

**Lower Thames Valley
Source Protection Area
Assessment Report**

Legend

-  Source Protection Area Boundary
-  County Boundaries
-  Highly Vulnerable Aquifers



Map created by UTRCA, December 2, 2009.

Base mapping produced under license with the Ontario Ministry of Natural Resources. © 2009.

Source Protection Area Boundary provided by Ontario Ministry of the Environment, 2006.

HVA - Highly Vulnerable Aquifer Identification, (Version 2.1, Draft for Peer Review November 2009), UTRCA.

DRINKING WATER SOURCE PROTECTION
ACT FOR CLEAN WATER

Thames-Sydenham and Region