






**Map 4-7a  
Aquifer Vulnerability**

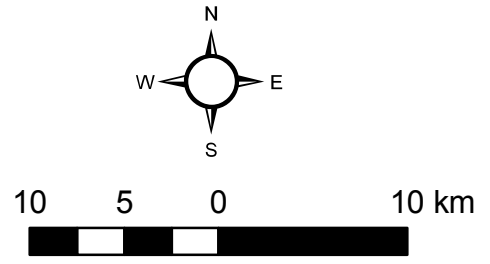
**Lower Thames Valley  
Source Protection Area  
Assessment Report**

**Legend**

-  Source Protection Area Boundary
-  County Boundaries

**Aquifer Vulnerability**

-  High
-  Medium
-  Low



Map created by UTRCA, December 2, 2009.

Base mapping produced under license with the Ontario Ministry of Natural Resources. © 2009.

Source Protection Area Boundary provided by Ontario Ministry of the Environment, 2006.

Aquifer Vulnerability- Highly Vulnerable Aquifer Identification, (Version 2.1, Draft for Peer Review November 2009), UTRCA.

**DRINKING WATER SOURCE PROTECTION**  
ACT FOR CLEAN WATER

Thames-Sydenham and Region

UPPER THAMES RIVER CONSERVATION AUTHORITY

ST. CLAIR CONSERVATION AUTHORITY