







Map 4-9
Significant Groundwater
Recharge Areas (SGRA)
Vulnerability

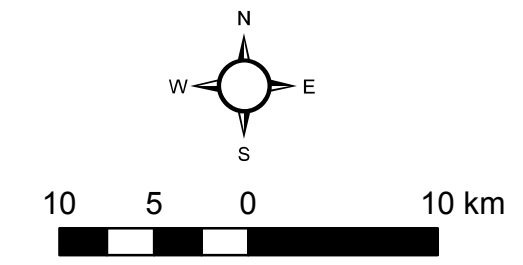
Lower Thames Valley
Source Protection Area
Assessment Report

Legend

-  Source Protection Area Boundary
-  Municipal Boundaries
-  County Boundaries

Vulnerability Score

-  2
-  4
-  6



Map created by UTRCA, October 2, 2014.

Base mapping produced under license with the Ontario Ministry of Natural Resources. © 2011.

Source Protection Area Boundary provided by Ontario Ministry of the Environment, 2006.

SGRA;Thames-Sydenham & Region Tier 1 Water Budget, April 2011.

DRINKING WATER SOURCE PROTECTION
 ACT FOR CLEAN WATER

Thames-Sydenham and Region

