







Map 7-2d
Percent Managed Lands
within Significant Groundwater
Recharge Areas (SGRA)

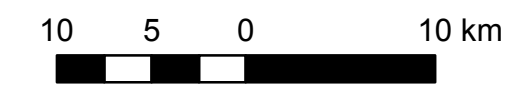
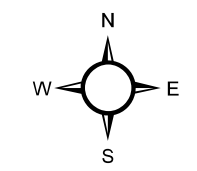
Lower Thames Valley
Source Protection Area
Assessment Report

Legend

-  Municipal Boundaries
-  County Boundaries
-  Source Protection Area Boundary

Percent Managed Land

-  0.0 - 40.0
-  40.1 - 80.0
-  80.1 - 100.0



Map created by LTVCA, October 7, 2014.

Base mapping produced under license with the Ontario Ministry of Natural Resources. © 2011.

Source Protection Area Boundary provided by Ontario Ministry of the Environment, 2006.

Percent Managed Lands, LTVCA, 2014.
 Percent Managed Lands area calculated only for those areas where an associated threat can exist; for SGRAs vulnerability scores 6 or greater.

DRINKING WATER SOURCE PROTECTION
 ACT FOR CLEAN WATER

Thames-Sydenham and Region

