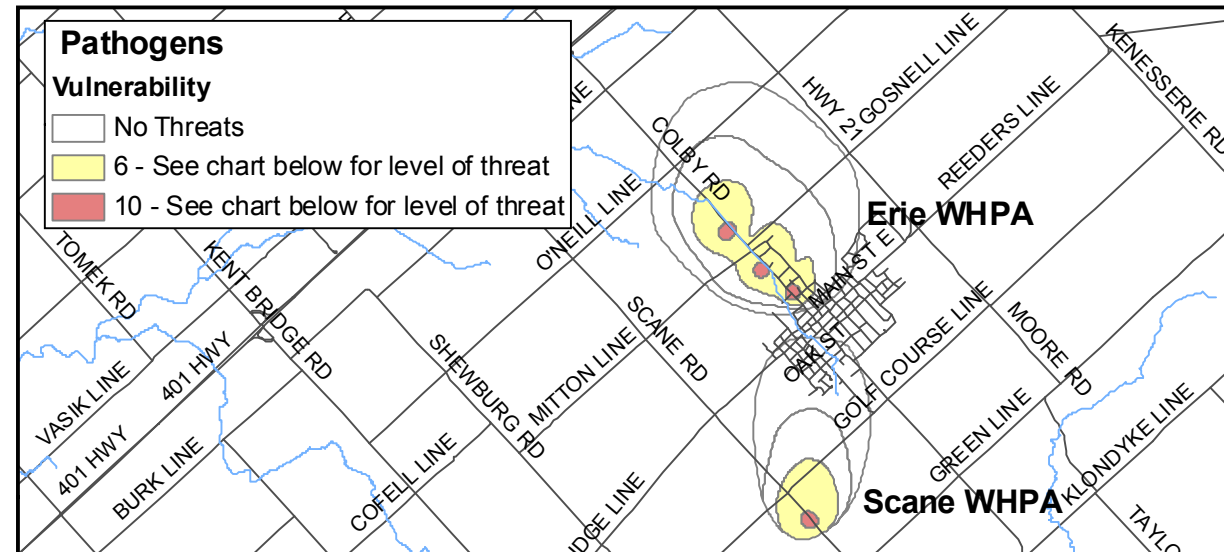
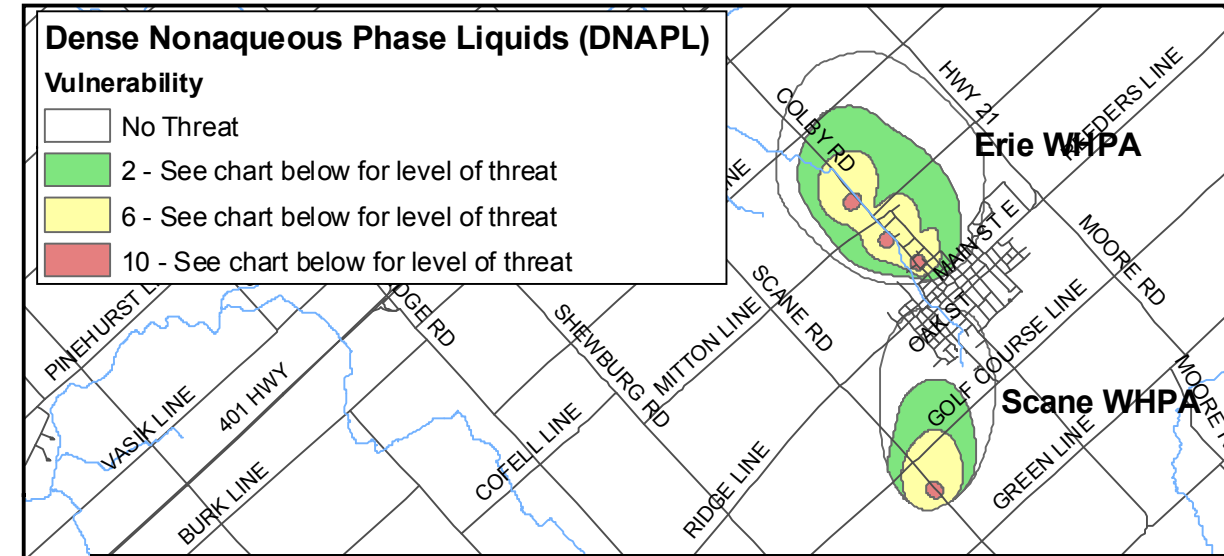


Vulnerable Area	Vulnerability Score	Significant Threats	Moderate Threats	Low Threats
WHPA-A	10	Yes	Yes	Yes
WHPA-B	6	No	Yes	Yes
WHPA-C	2	No	No	No
WHPA-D	2	No	No	No
WHPA-A	10	Yes	Yes	Yes
WHPA-B	6	No	Yes	Yes
WHPA-C	2	No	No	No
WHPA-D	2	No	No	No



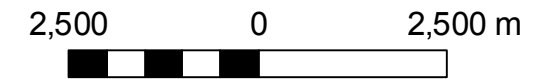

Vulnerable Area	Vulnerability Score	Significant Threats	Moderate Threats	Low Threats
WHPA-A	10	Yes	Yes	Yes
WHPA-B	6	No	No	Yes
WHPA-C	2	No	No	No
WHPA-D	2	No	No	No
WHPA-A	10	Yes	Yes	Yes
WHPA-B	6	No	No	Yes
WHPA-C	2	No	No	No
WHPA-D	2	No	No	No



Vulnerable Area	Vulnerability Score	Significant Threats	Moderate Threats	Low Threats
WHPA-A	10	Yes	No	No
WHPA-B	6	Yes	No	No
WHPA-C	2	Yes	No	No
WHPA-D	2	No	No	No
WHPA-A	10	Yes	No	No
WHPA-B	6	Yes	No	No
WHPA-C	2	Yes	No	No
WHPA-D	2	No	No	No

**Map 7-6
Ridgetown
Areas Where Activities
Related to
Pathogens, Chemicals or
Dense Nonaqueous Phase
Liquids (DNAPL) Are or
Would be Drinking Water Threats**

**Lower Thames Valley
Source Protection Area
Assessment Report**



This map must be reviewed in conjunction with Section 7.2.5

Map created by UTRCA, November 16, 2010.

Base mapping produced under license with the Ontario Ministry of Natural Resources. © 2009.

Activities Related to Pathogens, DNAPLs and Pathogens - as required by Rules 8 and 9 of the Technical Rules: Assessment Report (MOE, proposed amendments August 2009) and as listed in the Tables of Drinking Water Threats (MOE, Clean Water Act, 2006).

Wellhead Protection Areas and Vulnerability Assessment - as per Part V and VII of the Technical Rules: Assessment Report (MOE, proposed amendments August 2009).

Wellhead Protection Areas, Threats Information - Ridgetown and Highgate Municipal Drinking Water System, Source Protection Study, Water Quality Threats and Risk Assessment Draft Report, Municipality of Chatham - Kent PUC 07-7816, Submitted by Dillon Consulting Limited, October 19, 2009.



Thames-Sydenham & Region

