








Map 1-1 Thames-Sydenham & Region Source Protection Region

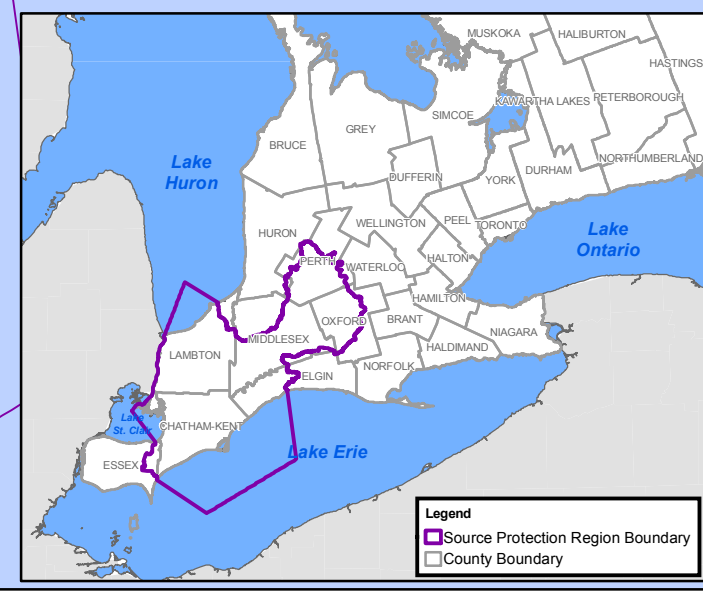
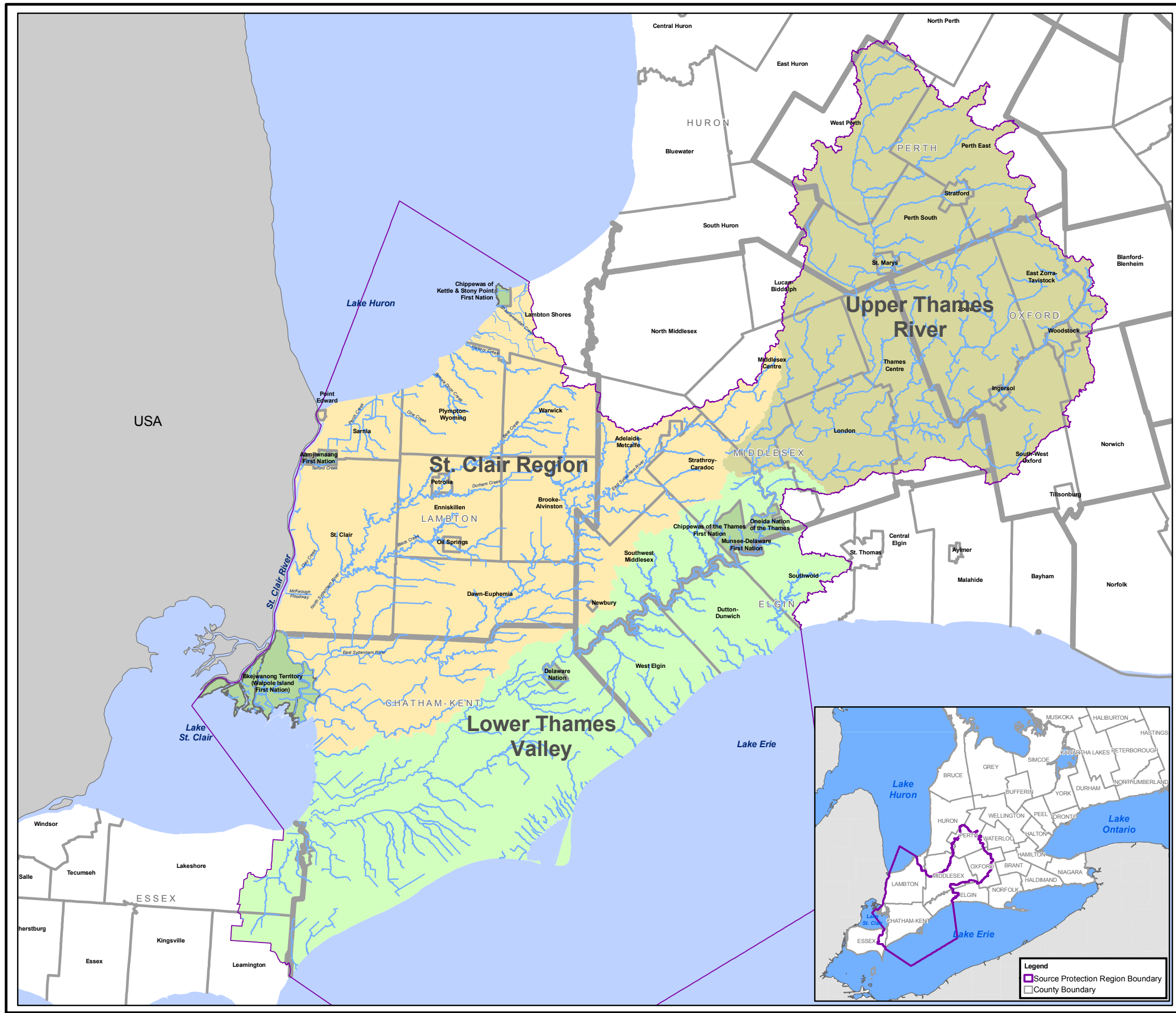
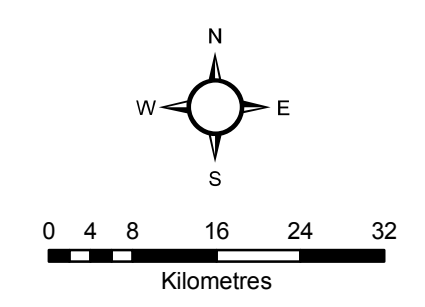
St. Clair Region Source Protection Area Assessment Report

Legend

-  Source Protection Region Boundary
-  Municipal Boundaries
-  County Boundaries
-  First Nation Reserves

Source Protection Areas

-  St. Clair Region
-  Upper Thames River
-  Lower Thames Valley



Map created by SCRCA, March 12, 2010.
 Base mapping produced under license with the Ontario Ministry of Natural Resources.
 © 2010.
 Source Protection Region Boundary defined by Ontario Ministry of the Environment, 2006.

DRINKING WATER SOURCE PROTECTION
 ACT FOR CLEAN WATER

Thames-Sydenham & Region