



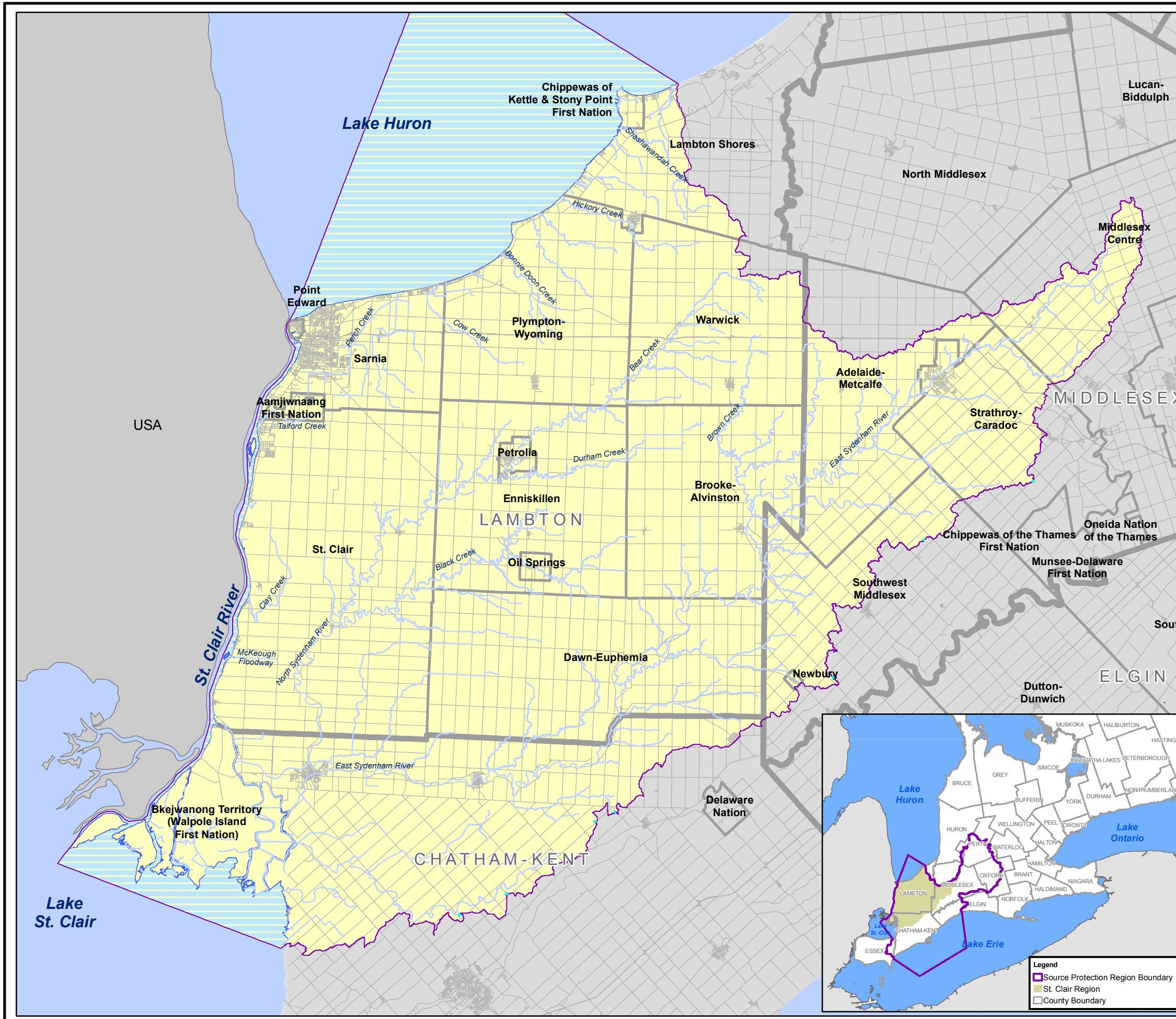
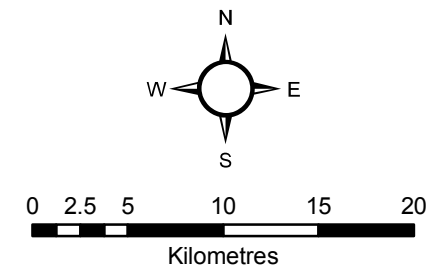


# Map 1-2 St. Clair Region Source Protection Area




## St. Clair Region Source Protection Area Assessment Report

**Legend**

-  St. Clair Region Source Protection Area
-  Municipal Boundaries
- Source Protection Area
  -  St. Clair Region (Land)
  -  St. Clair Region (Water)



**Legend**

-  Source Protection Region Boundary
-  St. Clair Region
-  County Boundary

Map created by SCRCA, February 12, 2010.  
 Base mapping produced under license with the Ontario Ministry of Natural Resources.  
 © 2010.  
 Source Protection Area Boundary provided by Ontario Ministry of the Environment, 2006.

**DRINKING WATER SOURCE PROTECTION** ACT FOR CLEAN WATER

**Thames-Sydenham & Region**

**UPPER THAMES RIVER CONSERVATION AUTHORITY**