






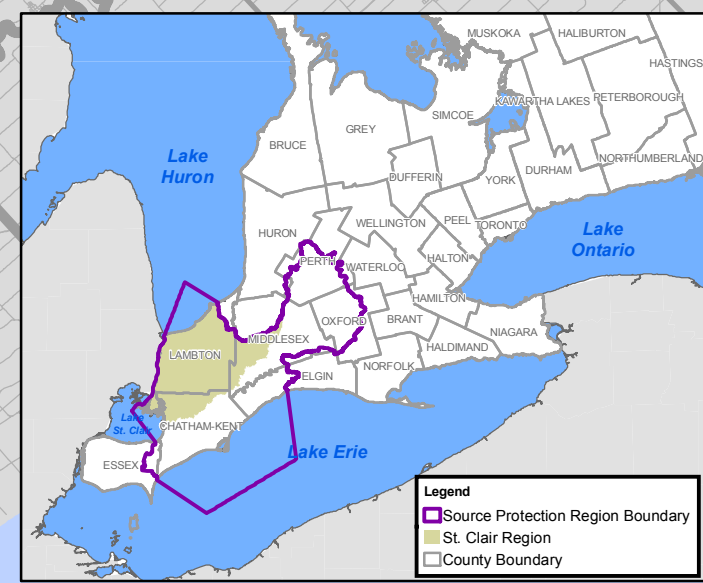
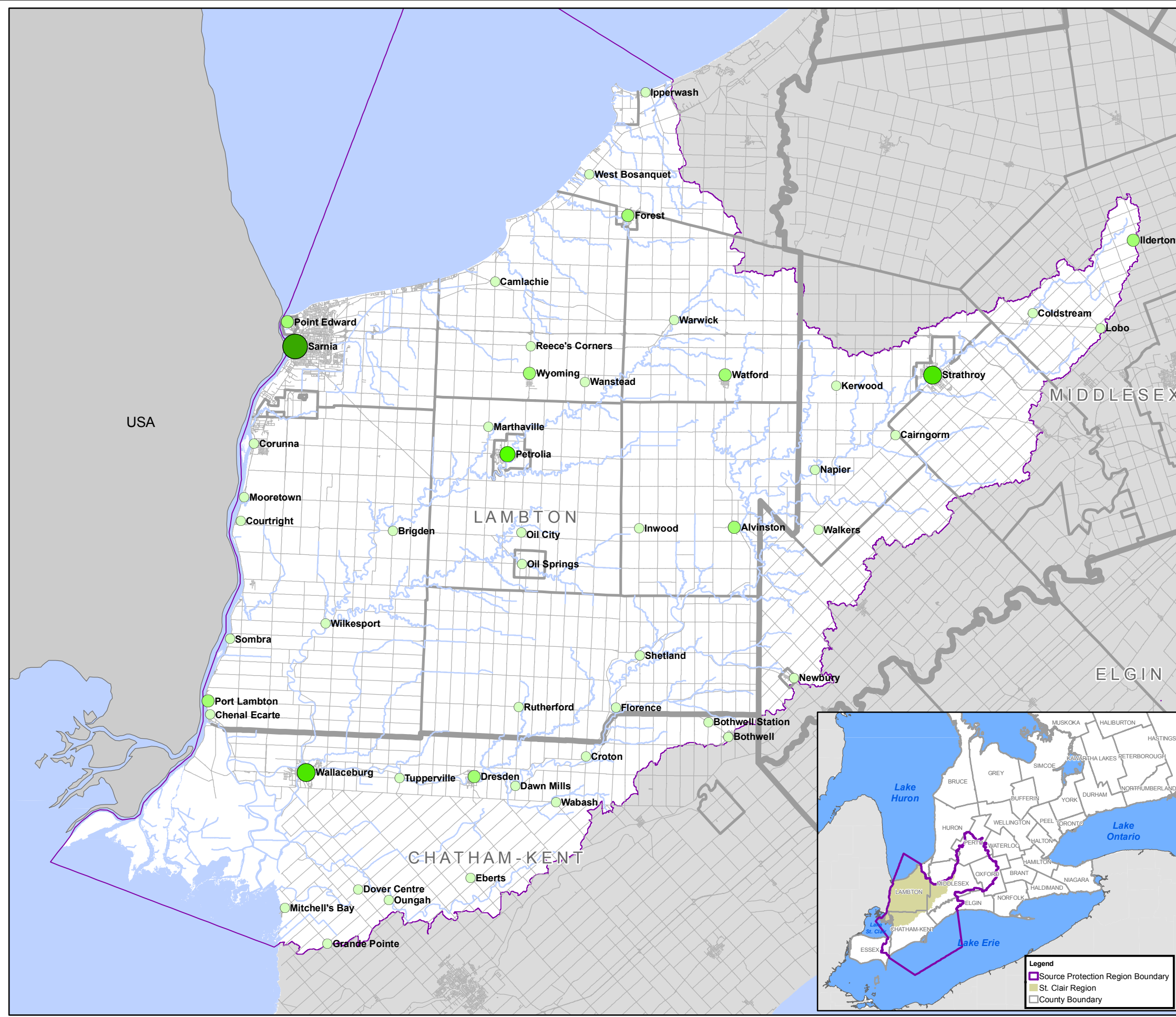
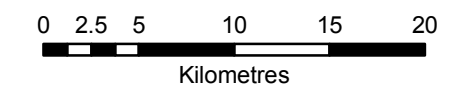
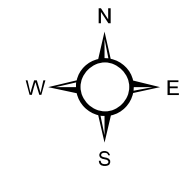





# Map 1-4 Areas of Settlement

## St. Clair Region Source Protection Area Assessment Report

### Legend

-  St. Clair Region Source Protection Area
-  Municipal Boundaries
- Designated Areas of Settlement**
- Estimated Population**
-  0 - 1000
-  1000 - 5000
-  5000 - 10000
-  10000 - 50000
-  50000 - 100000



-  Source Protection Region Boundary
-  St. Clair Region
-  County Boundary

Map created by SCRCA, February 25, 2010.  
 Base mapping produced under license with the Ontario Ministry of Natural Resources. © 2010.  
 Designated Areas of Settlement defined by County and/or Local Municipal Official Plans.  
 Population ranges provided by County and/or Local Municipality, Statistics Canada - Population Census 2001 or 2006, or an estimated population by Thames-Sydenham and Region Source Protection Region.