





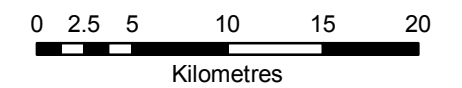
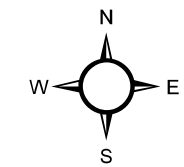


Map 3-5 Surface Water Potential for Stress

St. Clair Region Source Protection Area Assessment Report

Legend

-  St. Clair Region Source Protection Area
-  Municipal Boundaries
-  15T Subwatershed Boundaries/Code (refer to Table 3-2)
- Subwatershed Potential for Stress (refer to Table 3-4)
 -  Low
 -  Moderate
 -  Significant



Map created by SCRCA, March 2, 2010.

Base mapping produced under license with the Ontario Ministry of Natural Resources. © 2010.

Surface Water Potential for Stress - Thames-Sydenham & Region Tier 1 Water Budget, Ver 0.3.10, Jan 2010.

