





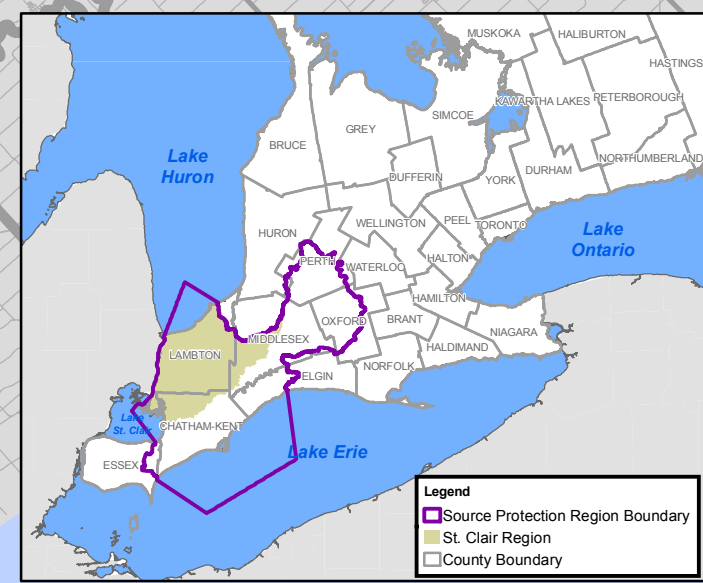
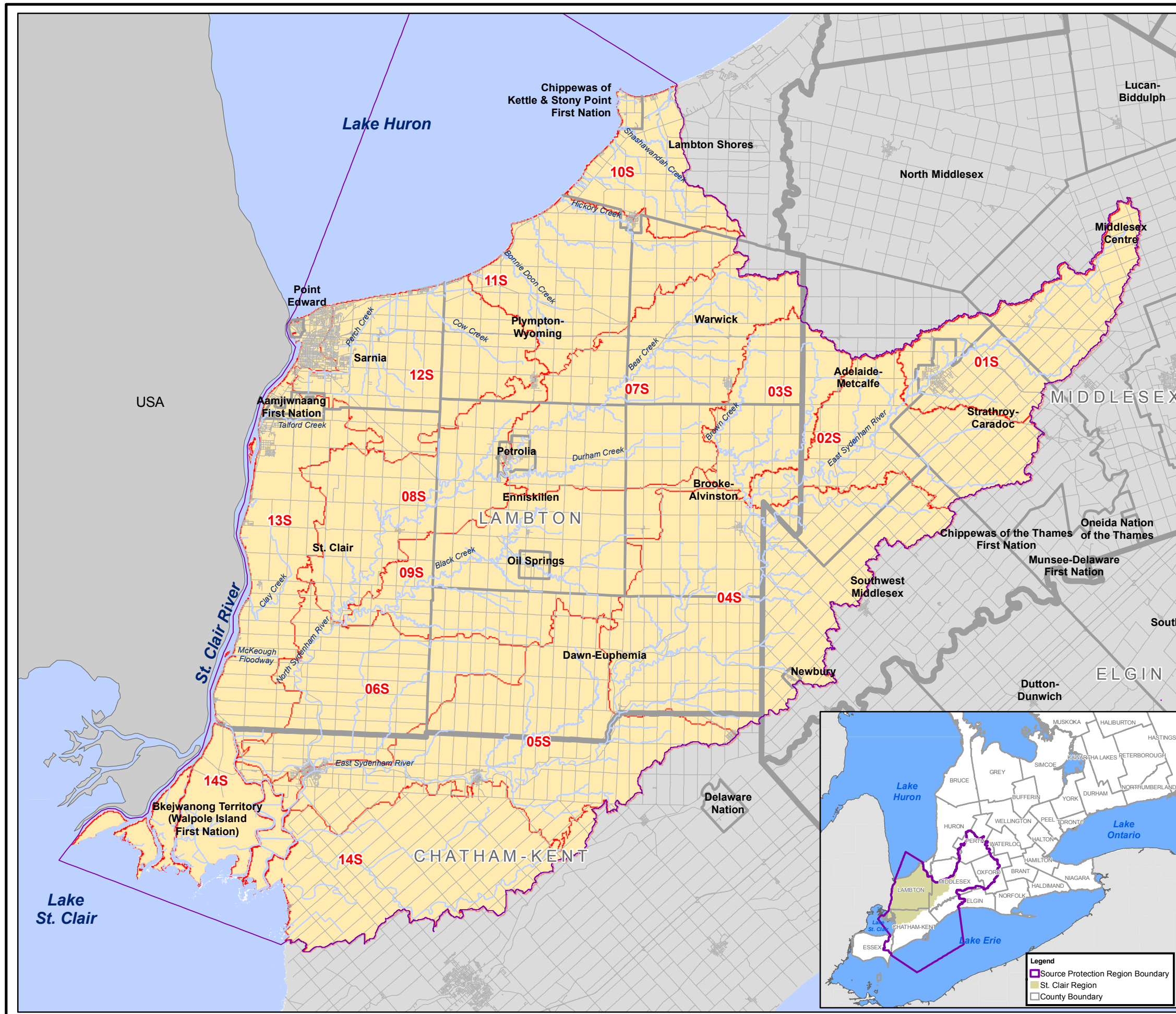
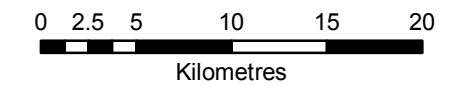
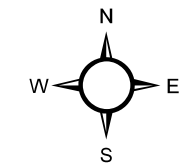





Map 3-6 Groundwater Potential for Stress

St. Clair Region Source Protection Area Assessment Report

Legend

-  St. Clair Region Source Protection Area
 -  Municipal Boundaries
 -  15T Subwatershed Boundaries/Code (refer to Table 3-2)
- Subwatershed Potential for Stress (refer to Table 3-5 and 3-6)
-  Low
 -  Moderate
 -  Significant



-  Source Protection Region Boundary
-  St. Clair Region
-  County Boundary

Map created by SCRC, March 2, 2010.
 Base mapping produced under license with the Ontario Ministry of Natural Resources. © 2010.
 Groundwater Potential for Stress - Thames-Sydenham & Region Tier 1 Water Budget,
 Ver 0.3.10, Jan 2010.