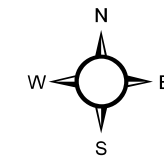
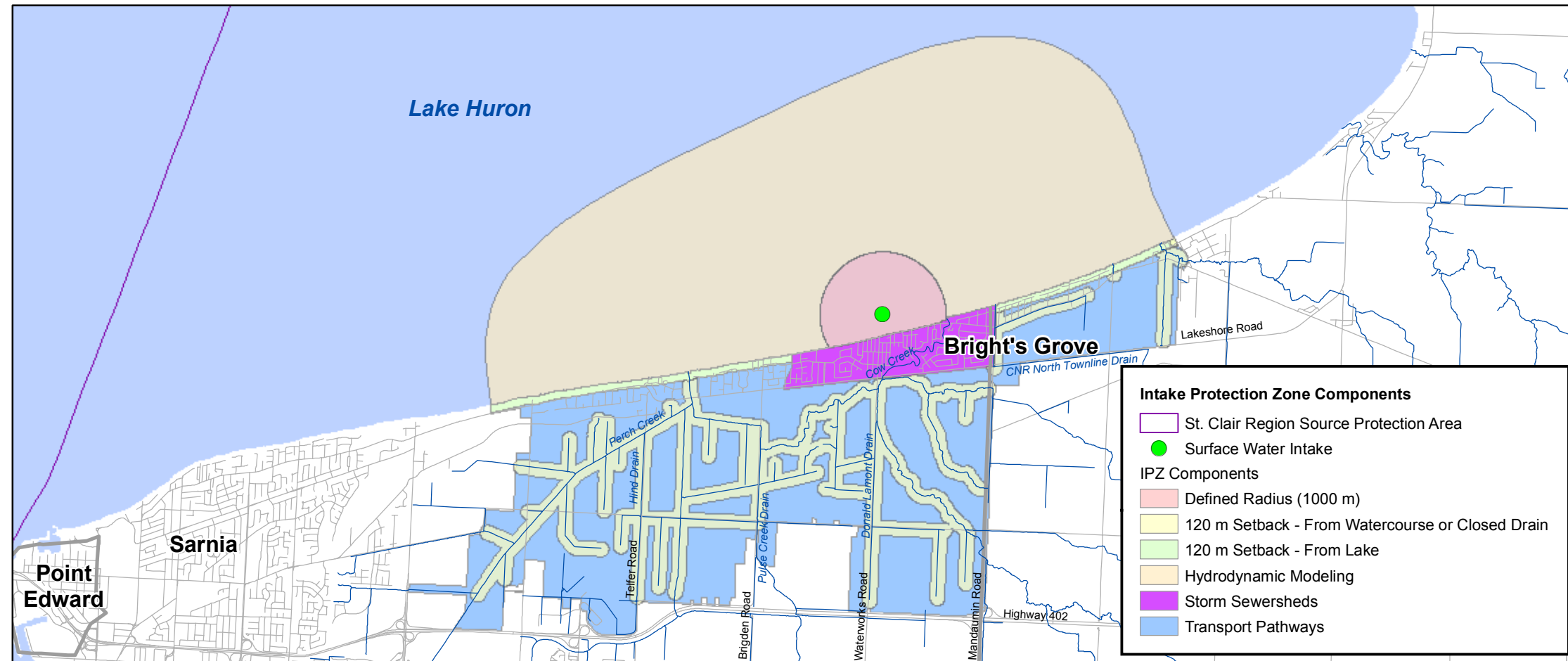
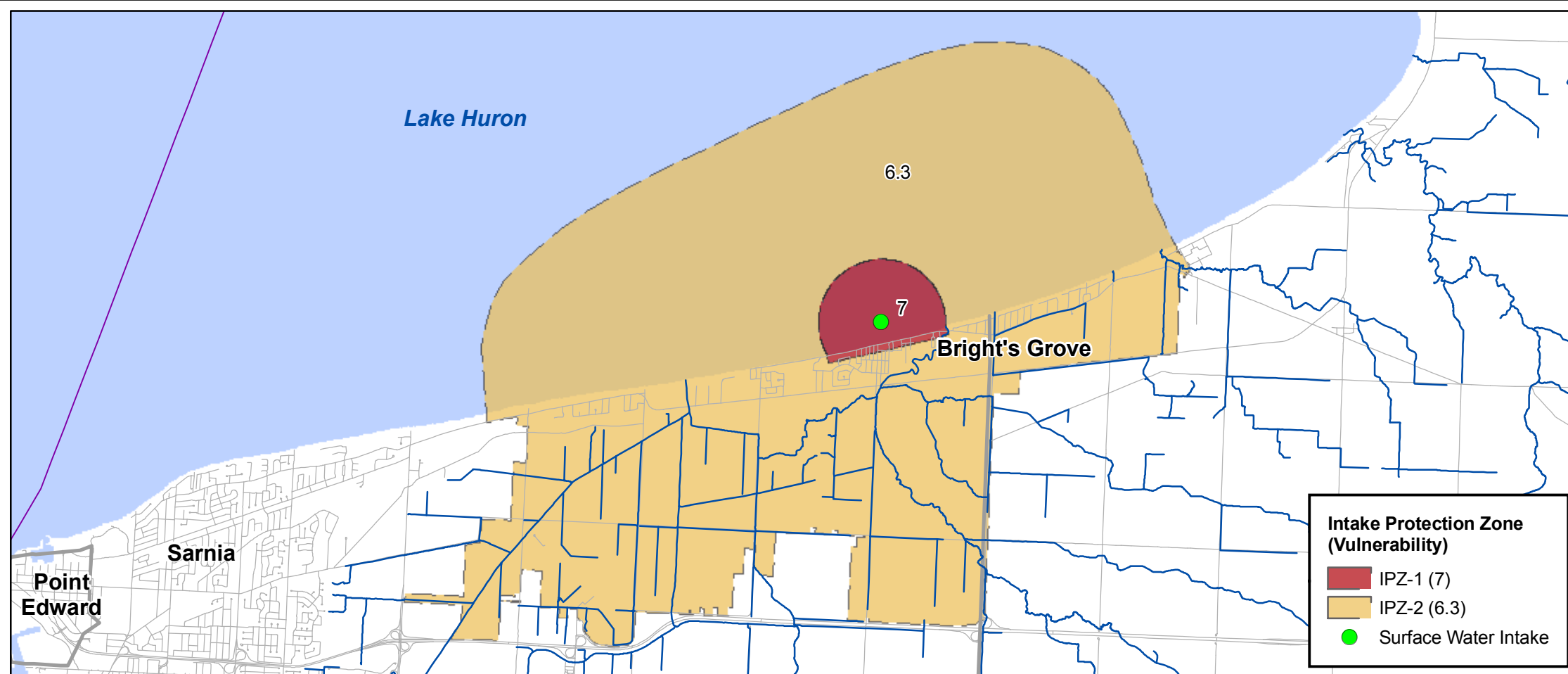


**Map 4-3  
Petrolia Intake Protection Zone (IPZ)**

**St. Clair Region  
Source Protection Area  
Assessment Report**



Map created by SCRCA, March 11, 2010.

Base mapping produced under license with the Ontario Ministry of Natural Resources. © 2010.

Source Protection Area Boundary provided by Ontario Ministry of the Environment, 2006.

Lambton Area Water Supply System and Petrolia Intake Protection Zones provided by R.V. Anderson and Associates, November 2009.

**DRINKING WATER SOURCE PROTECTION**  
ACT FOR CLEAN WATER

**Thames-Sydenham & Region**