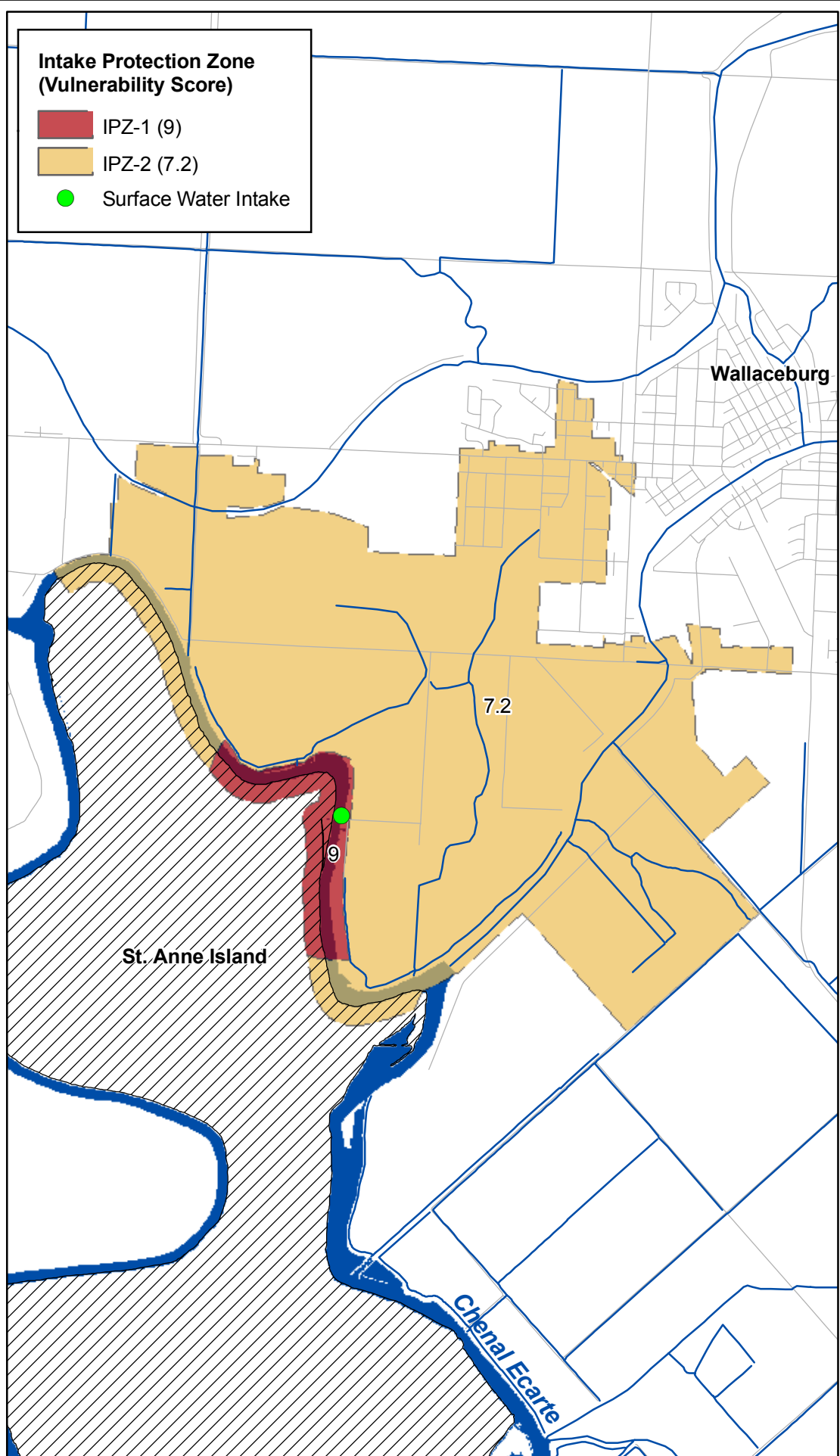
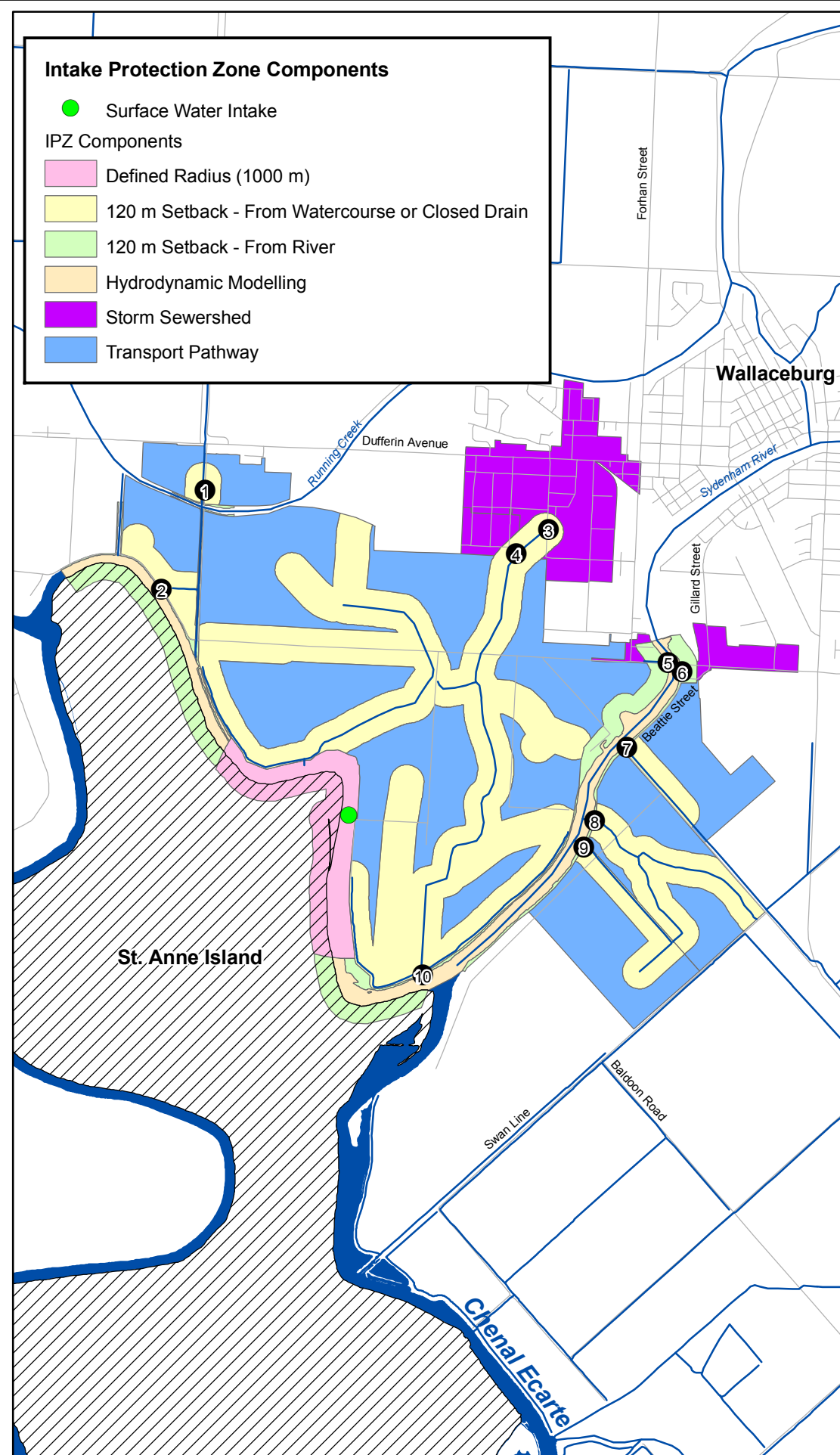
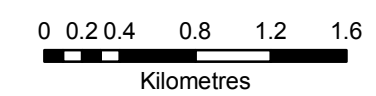
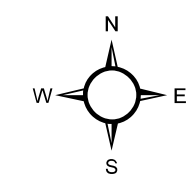


**Map 4-4  
Wallaceburg  
Intake Protection Zone (IPZ)**

**St. Clair Region  
Source Protection Area  
Assessment Report**



- Legend**
- Area beyond the current jurisdiction of this assessment. Additional information required.
  - Pumping Works / Storm Sewers
    - 1 - Skinner Pumping Station
    - 2 - Wisser Drain and Pumping Works
    - 3 - McDonald Tap Drain Stormwater Pump
    - 4 - VLA Storm Sewer
    - 5 - Base Line Storm Sewer
    - 6 - Base Line Stormwater Pump
    - 7 - Townline Pumping Works
    - 8 - Rabideau Pumping Works
    - 9 - Private Pumping Works
    - 10 - Sutherland Pumping Works



Map created by SCRCA, March 10, 2010.  
 Base mapping produced under license with the Ontario Ministry of Natural Resources. © 2010.  
 Source Protection Area Boundary provided by Ontario Ministry of the Environment, 2006.  
 Wallaceburg Intake Protection Zone provided by Stantec Consulting, February 2010.

St. Anne Island – The identified area does not fall within the jurisdiction of this assessment at this time. The 120 m setback applied to the Chenal Ecarte has been noted on the map. Additional information regarding the flow of water from the island into the Chenal Ecarte has been collected, however additional information would be required to denote specific areas which could provide water to the intake within the two hour time of travel.

**DRINKING WATER SOURCE PROTECTION**  
 ACT FOR CLEAN WATER

**Thames-Sydenham & Region**