





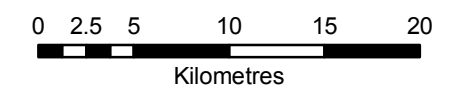
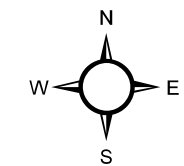


# Map 7-6 Highly Vulnerable Aquifers (HVA) and Percent Managed Lands

## St. Clair Region Source Protection Area Assessment Report

### Legend

-  St. Clair Region Source Protection Area
-  Municipal Boundaries
-  First Nation Reserves
- Percent Managed Land**
-  0.0 - 40.0
-  40.1 - 80.0
-  80.1 - 100



Map created by SCRCA, February 25, 2010.

Base mapping produced under license with the Ontario Ministry of Natural Resources. © 2010.

HVA - Highly Vulnerable Aquifer Identification, (Version 2.1, Draft for Peer Review November 2009), UTRCA.

Percent Managed Land, LTVCA, 2010.  
Percent managed land calculated only for those areas where an associated threat can exist; vulnerability score 4.5 or greater. First Nation reserves were excluded from this calculation.

**DRINKING WATER SOURCE PROTECTION**  
ACT FOR CLEAN WATER

**Thames-Sydenham & Region**

**UPPER THAMES RIVER CONSERVATION AUTHORITY**

**ST. CLAIR CONSERVATION AUTHORITY**

