





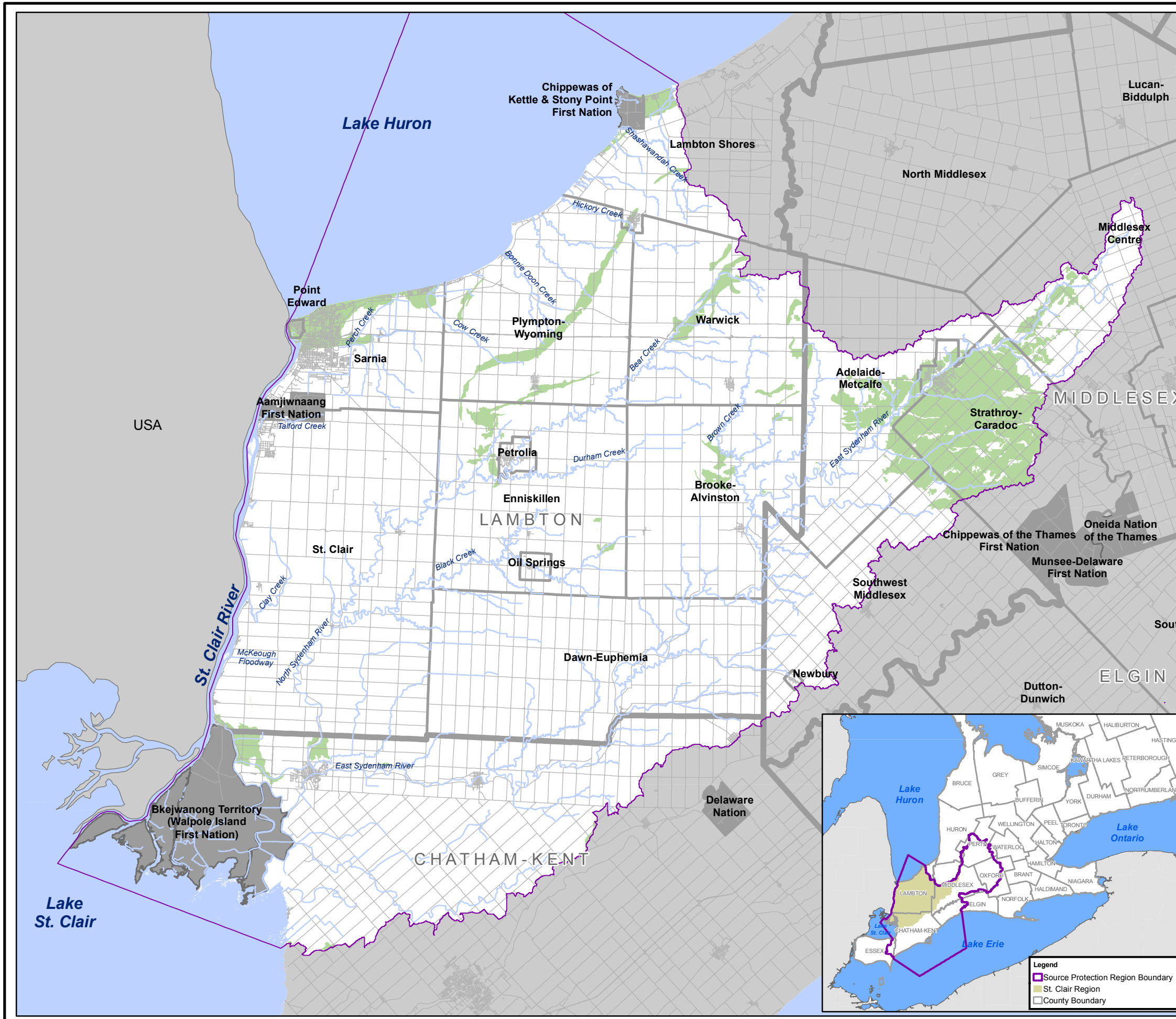
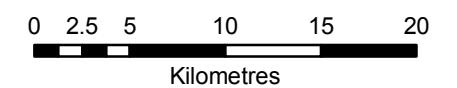
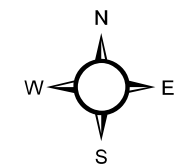


Map 7-7 Significant Groundwater Recharge Areas (SGRA) and Percent Managed Lands

St. Clair Region Source Protection Area Assessment Report

Legend

-  St. Clair Region Source Protection Area
 -  Municipal Boundaries
 -  First Nation Reserves
- Percent Managed Land
-  0.0 - 40.0
 -  40.1 - 80.0
 -  80.1 - 100



Map created by SCRC, April 29, 2011.
 Base mapping produced under license with the Ontario Ministry of Natural Resources. © 2011.
 SGRA; Thames-Sydenham & Region Tier 1 Water Budget, April 2011.
 Percent Managed Land, LTVCA, 2011.
 Percent managed land calculated only for those areas where an associated threat can exist; vulnerability score 4.5 or greater.
 First Nation reserves were excluded from this calculation.

DRINKING WATER SOURCE PROTECTION
 ACT FOR CLEAN WATER

Thames-Sydenham & Region

UPPER THAMES RIVER CONSERVATION AUTHORITY