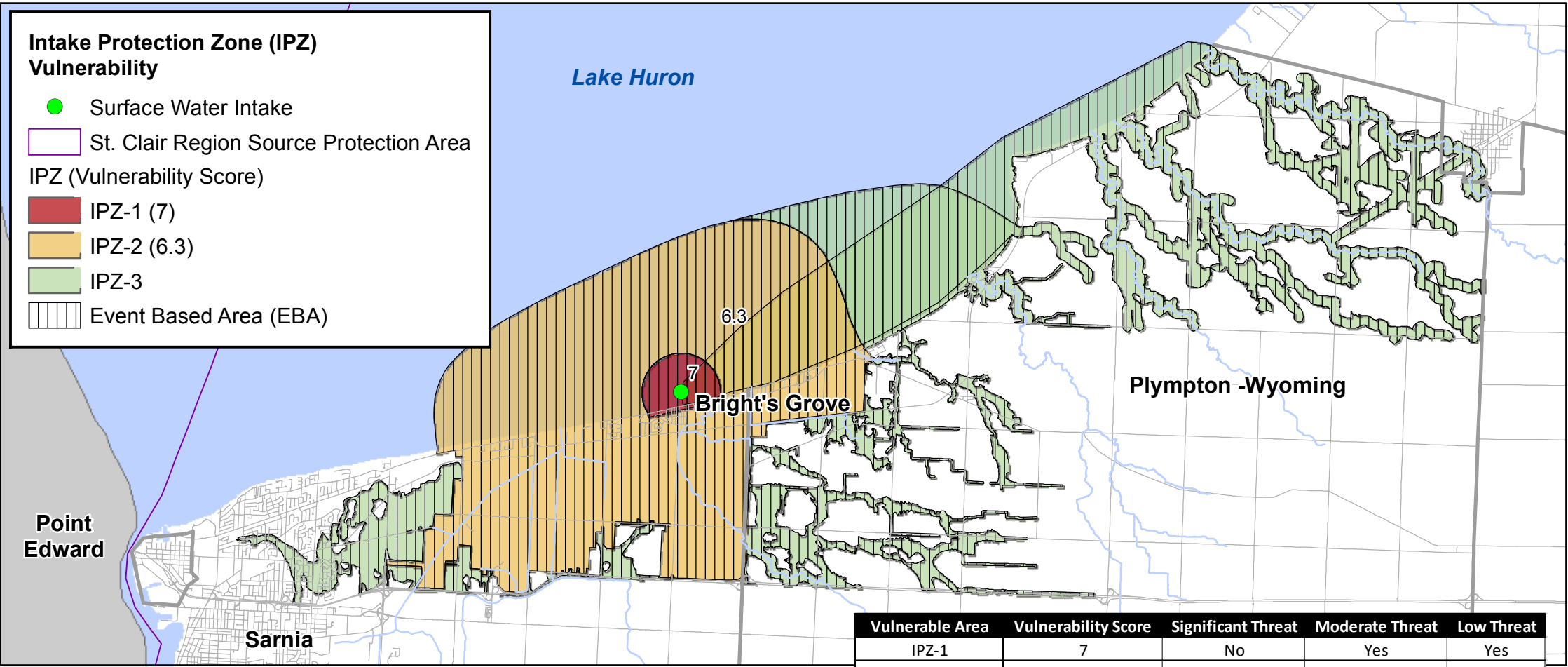
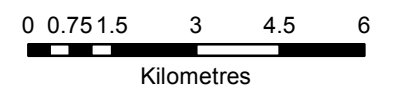
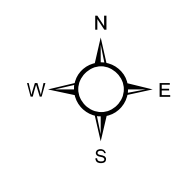
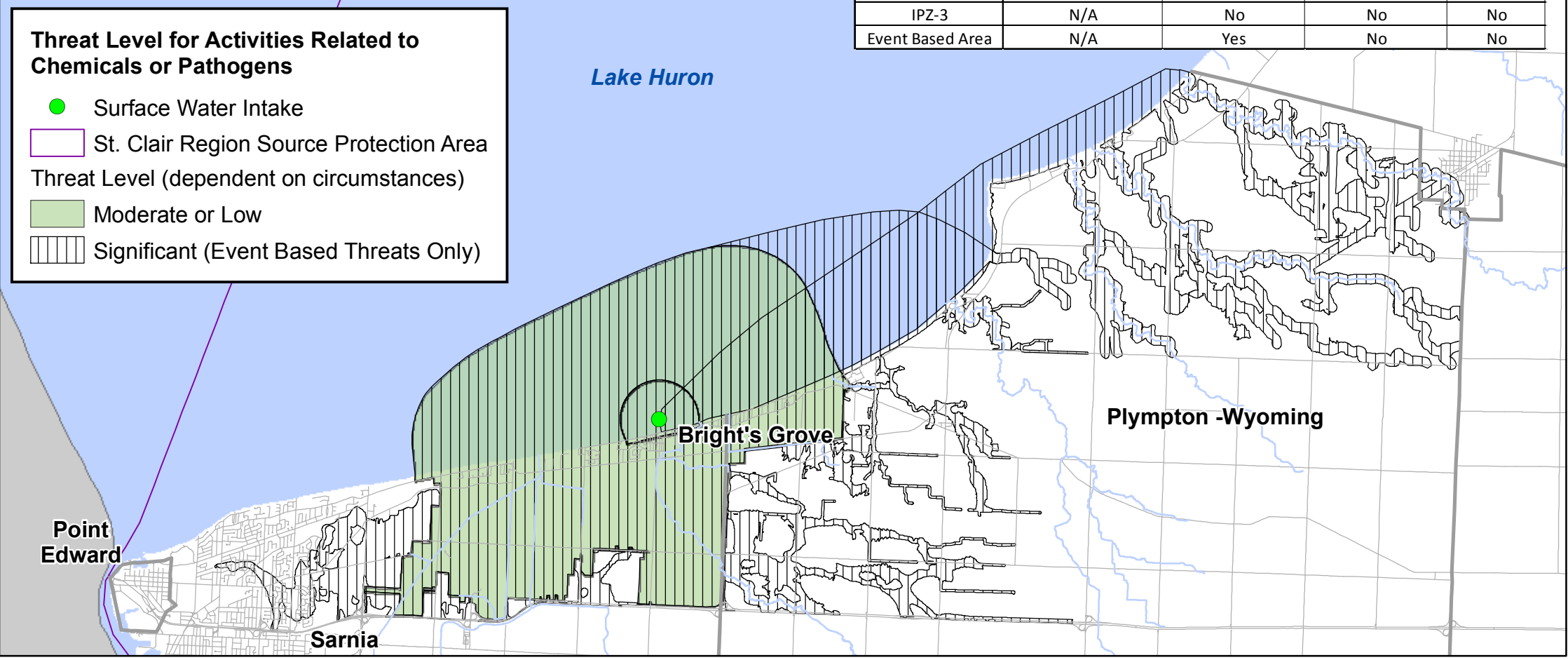


**Map 7-9
Petrolia
Areas Where Activities Are or
Would be Drinking Water Threats**

**St. Clair Region
Source Protection Area
Assessment Report**



Vulnerable Area	Vulnerability Score	Significant Threat	Moderate Threat	Low Threat
IPZ-1	7	No	Yes	Yes
IPZ-2	6.3	No	Yes	Yes
IPZ-3	N/A	No	No	No
Event Based Area	N/A	Yes	No	No



Map created by SCRCA, December 11, 2014.
 Base mapping produced under license with the Ontario Ministry of Natural Resources. © 2014.
 Source Protection Area Boundary provided by Ontario Ministry of the Environment, 2006.
 Lambton Area Water Supply System and Petrolia Intake Protection Zones provided by R.V. Anderson and Associates, November 2009.
 Intake Protection Zone 3 provided by Baird & Associates, April 28, 2011.
 Event Based Areas and Intake Protection Zone 3 Revisions based on Longitudinal Analysis in Support of IPZ-3 Revision for Petrolia, LAWSS and Wallaceburg Intakes, SCRCA, 2014
 Intake Protection Zones - Threats - provided by R.V. Anderson & Associates, November 2009.