



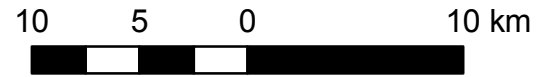



**Map 1-2  
Upper Thames River  
Source Protection Area**

**Upper Thames River  
Source Protection Area  
Assessment Report**

**Legend**

-  Source Protection Area Boundary
-  Municipal Boundaries
-  County Boundaries
-  Upper Thames River



Map created by UTRCA, August 18, 2010.  
 Base mapping produced under license with the Ontario Ministry of Natural Resources. © 2010.  
 Source Protection Area Boundary provided by Ontario Ministry of the Environment, 2006.

**DRINKING WATER SOURCE PROTECTION**  
 ACT FOR CLEAN WATER

Thames-Sydenham and Region

