





Map 2-2 Federal Lands

Upper Thames River Source Protection Area Assessment Report

Legend

-  Source Protection Area Boundary
 -  Municipal Boundaries
 -  County Boundaries
- Federal Lands**
- Custodian of Property (Occurrences)**
-  Agriculture and Agri-Food Canada (1)
 -  Business Development Bank of Canada (2)
 -  Canada Mortgage and Housing Corporation (1)
 -  Canada Post Corporation (29)
 -  Canadian Broadcasting Corporation (2)
 -  Export Development Canada (1)
 -  Farm Credit Canada (3)
 -  Industry Canada (1)
 -  National Defence (5)
 -  National Research Council Canada (1)
 -  Public Works and Government Services Canada (17)
 -  Royal Canadian Mounted Police (5)
 -  Transport Canada (Airport Programs) (2)
 -  Transport Canada (Other) (3)
 -  VIA Rail Canada Inc. (5)
 -  Veterans Affairs Canada (2)

Map created by UTRCA, August 18, 2010.

Base mapping produced under license with the Ontario Ministry of Natural Resources. © 2010.

Source Protection Area Boundary provided by Ontario Ministry of the Environment, 2006.

Federal Lands Information - Directory of Federal Real Property and Materiel Policy Division, Treasury Board of Canada Secretariat, Government of Canada, July 2010
<http://www.tbs-sct.gc.ca/dfrp-rbif/home-accueil.asp?Language=EN>



**DRINKING WATER
SOURCE PROTECTION**
ACT FOR CLEAN WATER

Thames-Sydenham
and Region





