







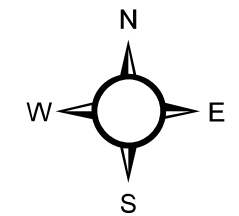


**Map 3-1
Thames-Sydenham & Region
Tier 1 Water Budget
Subwatersheds**

**Upper Thames River
Source Protection Area
Assessment Report**

Legend

-  Source Protection Region
 -  Municipal Boundaries
 -  County Boundaries
 -  Subwatershed Boundaries/Code (refer to Table 3-2)
- Source Protection Areas**
-  Lower Thames Valley
 -  St. Clair Region
 -  Upper Thames River



Map created by UTRCA, August 18, 2010.

Base mapping produced under license with the Ontario Ministry of Natural Resources. © 2010.

Watersheds: Thames-Sydenham & Region Tier 1 Water Budget, Ver 0.4, May 2010.

DRINKING WATER SOURCE PROTECTION ACT FOR CLEAN WATER

Thames-Sydenham and Region

UPPER THAMES RIVER CONSERVATION AUTHORITY

ST. CLAIR CONSERVATION AUTHORITY

