





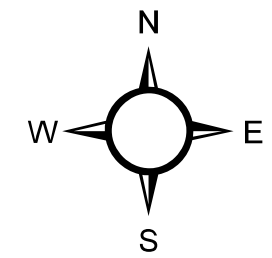


**Map 3-5  
Surface Water  
Potential for Stress**

**Upper Thames River  
Source Protection Area  
Assessment Report**

**Legend**

-  Source Protection Area Boundary
-  Municipal Boundaries
-  County Boundaries
-  Subwatershed Boundary and Code (refer to Table 3-4)
- Subwatershed Potential for Stress**
-  Low



Map created by UTRCA, August 18, 2010.

Base mapping produced under license with the Ontario Ministry of Natural Resources. © 2010.

Source Protection Area Boundary provided by Ontario Ministry of the Environment, 2006.

Surface Water Potential for Stress - Thames-Sydenham & Region Tier 1 Water Budget, Ver 0.4, May 2010.

DRINKING WATER SOURCE PROTECTION ACT FOR CLEAN WATER

Thames-Sydenham and Region

UPPER THAMES RIVER CONSERVATION AUTHORITY

ST. CLAIR CONSERVATION

