






**Map 7-1-15  
Tavistock  
Drinking Water Threats  
Impervious Surface Areas**





**Upper Thames River  
Source Protection Area  
Assessment Report**

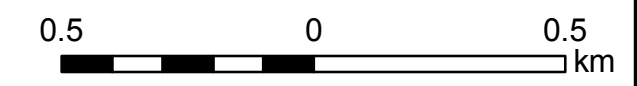
**Legend**

-  Roads
-  Watercourses
-  Municipal Boundaries
-  WHPA with Vuln Score >= 6



**Percent Impervious**

-  0.0 - 1.0
-  1.1 - 8.0
-  8.1 - 80.0
-  80.1 - 100.0

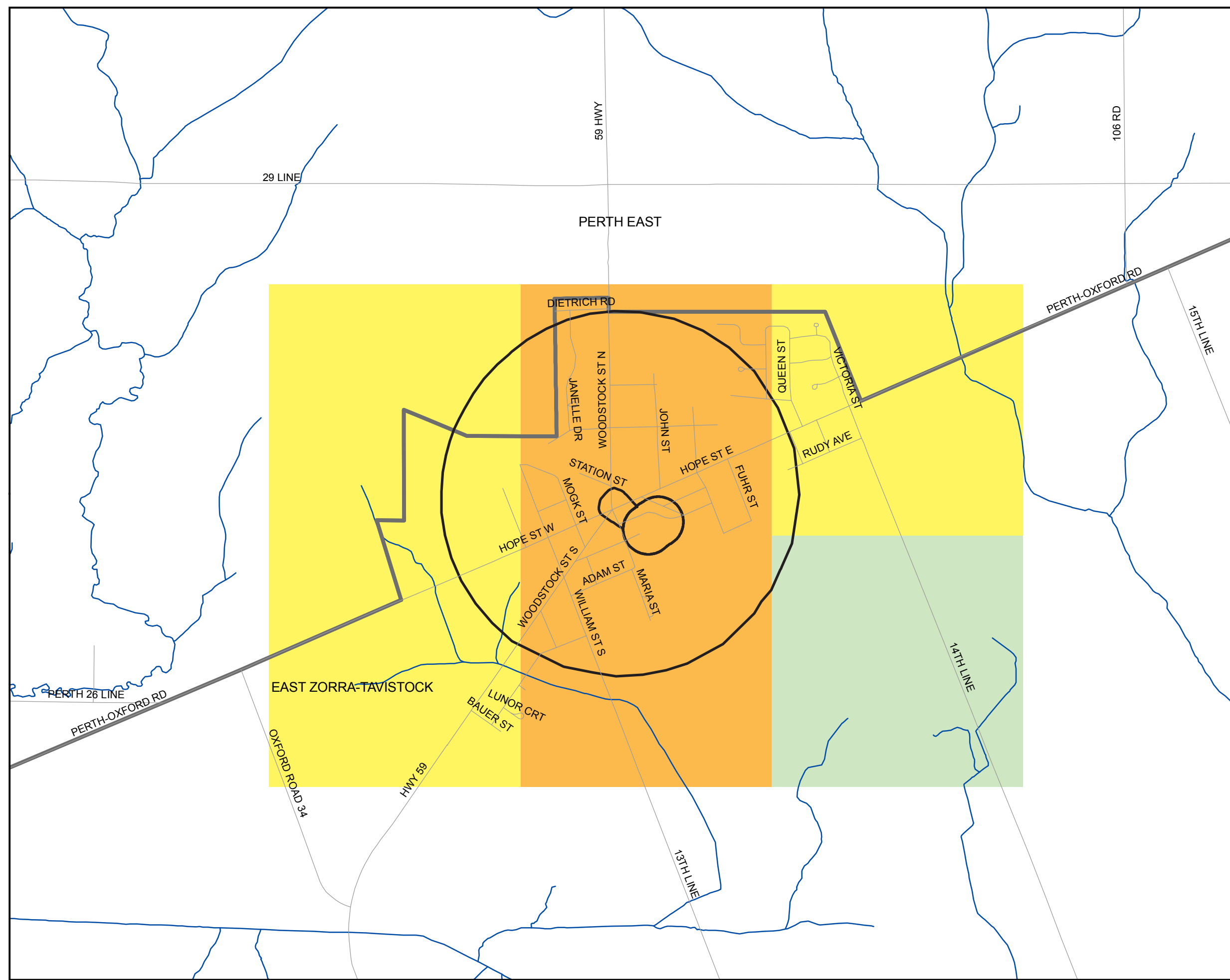


Map created by Thames-Sydenham and Region Source Protection Region (TSR SPR), May 26, 2011.

Base mapping produced under license with the Ontario Ministry of Natural Resources. © 2011.

Source Protection Area Boundary provided by Ontario Ministry of the Environment, 2006.

Impervious Surface Area, TSR SPR and Oxford County, 2011. Impervious Surface Area calculated only within those areas where an associated threat can exist (vulnerability score 6 or greater). For easier viewing, the entire grid cell is displayed.





**DRINKING WATER  
SOURCE PROTECTION**  
ACT FOR CLEAN WATER

**Thames-Sydenham  
and Region**



