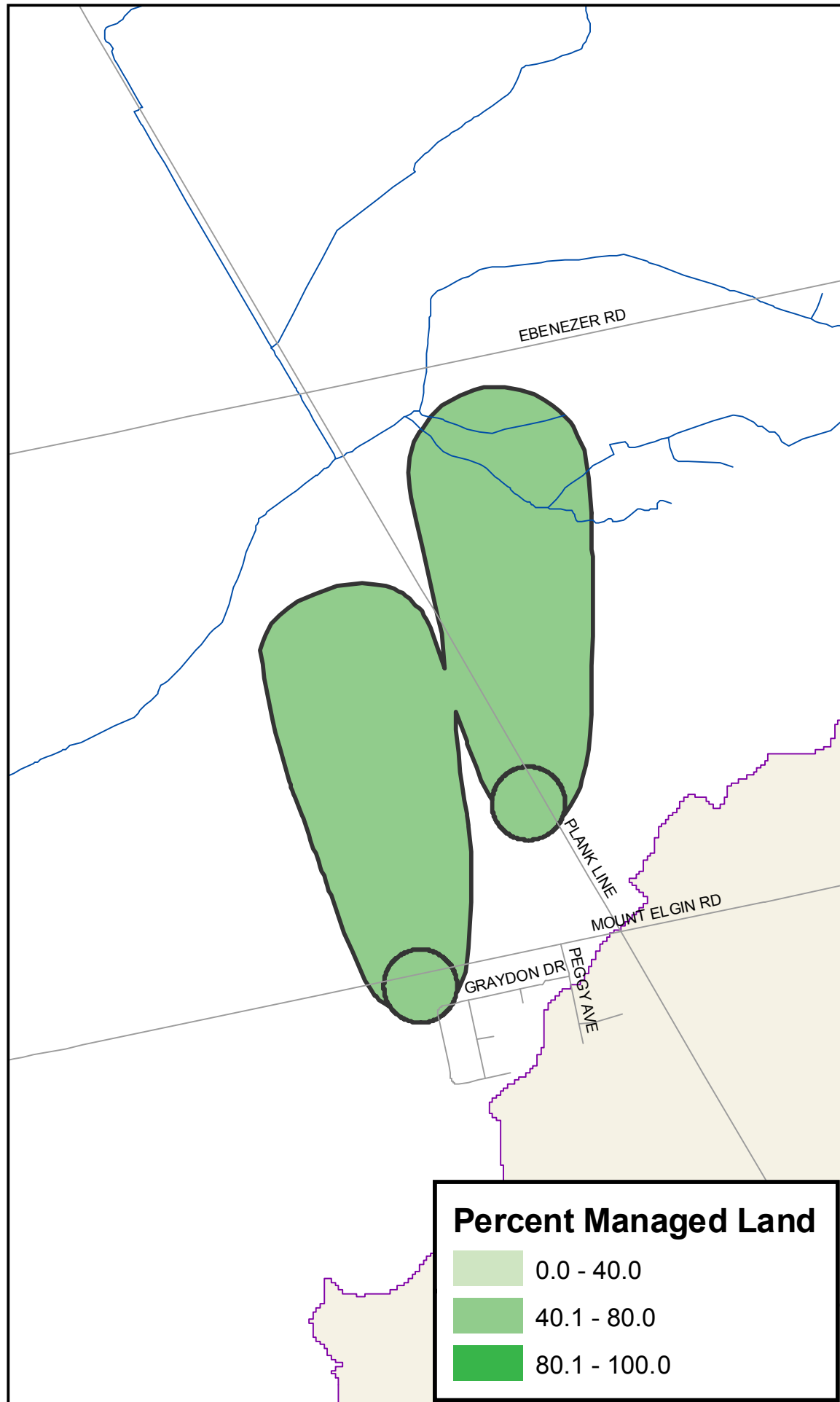
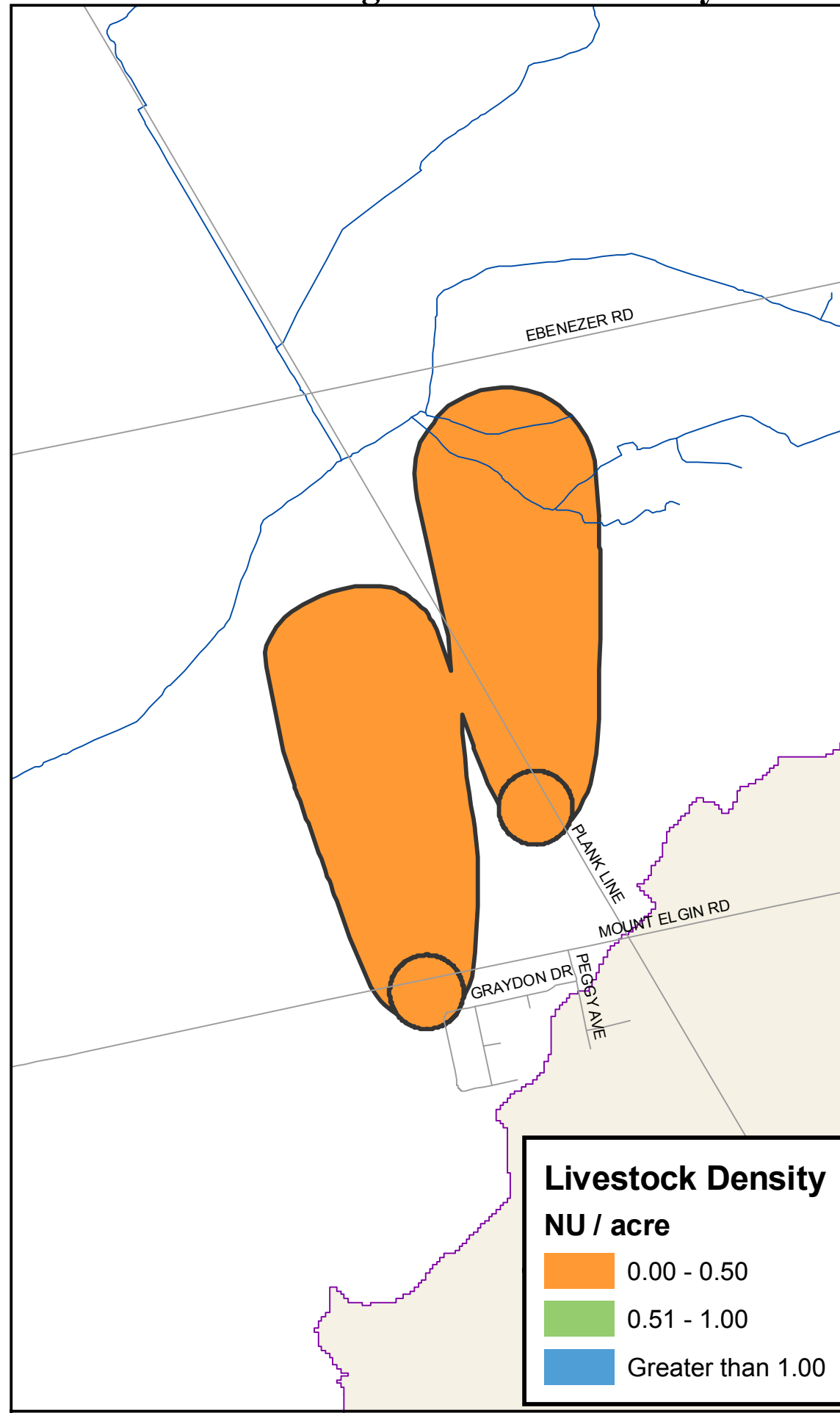


Mount Elgin Managed Lands

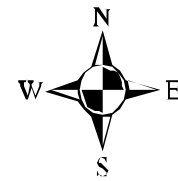


Mount Elgin Livestock Density



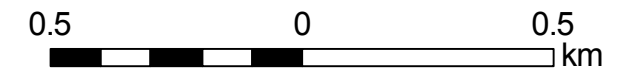
Map 7-2-14 Mount Elgin Drinking Water Threats Managed Lands and Livestock Density

Upper Thames River Source Protection Area Assessment Report



Legend

- Roads
- Watercourses
- SPA Boundary
- WHPA with Vuln Score >= 6



Map created by Thames-Sydenham and Region Source Protection Region (TSR SPR), August 18, 2010.

Base mapping produced under license with the Ontario Ministry of Natural Resources. © 2010.

Source Protection Area Boundary provided by Ontario Ministry of the Environment, 2006.

Percent Managed Land and Livestock Density calculated only for those areas where an associated threat can exist; vulnerability score 6 or greater. County of Oxford, 2010.