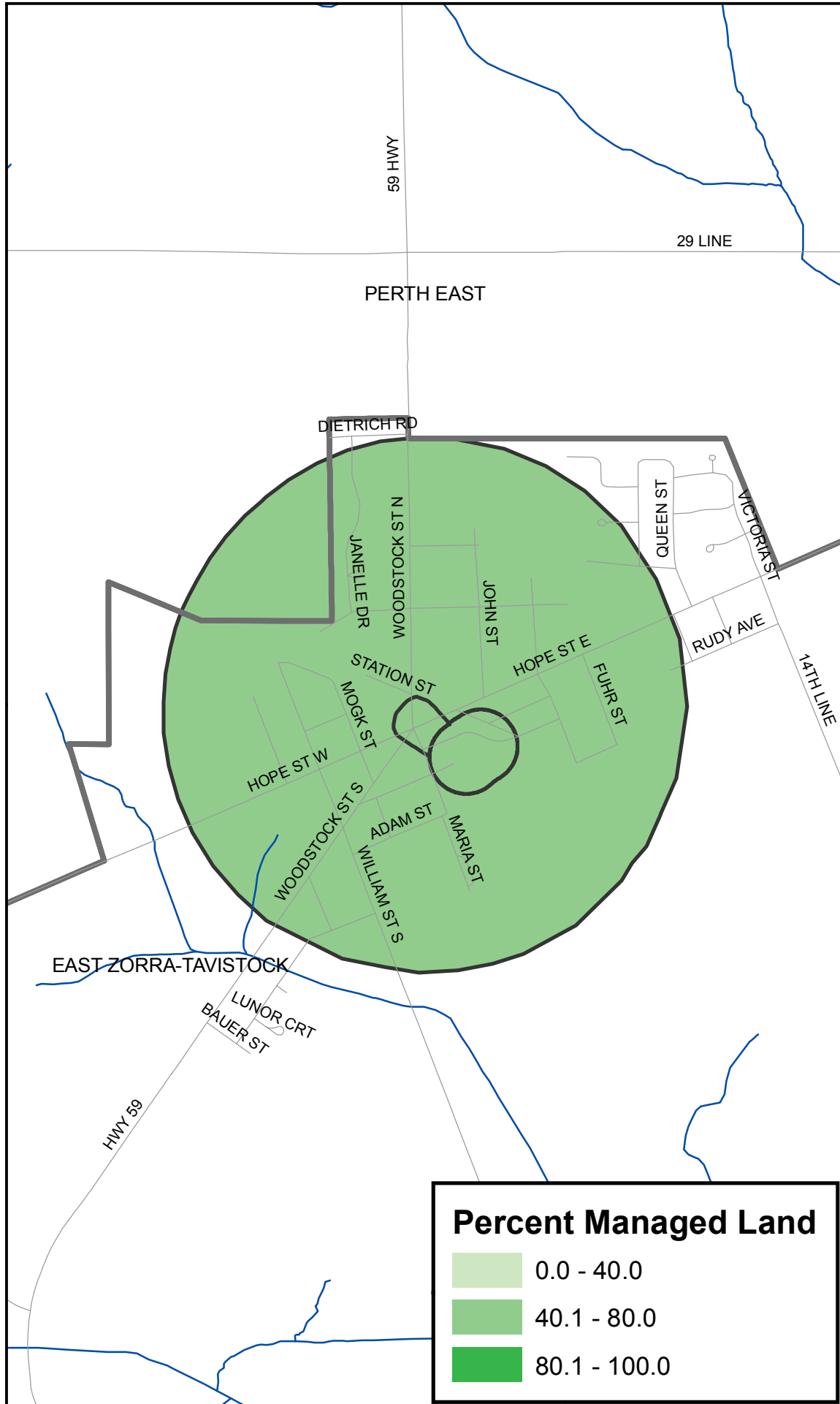
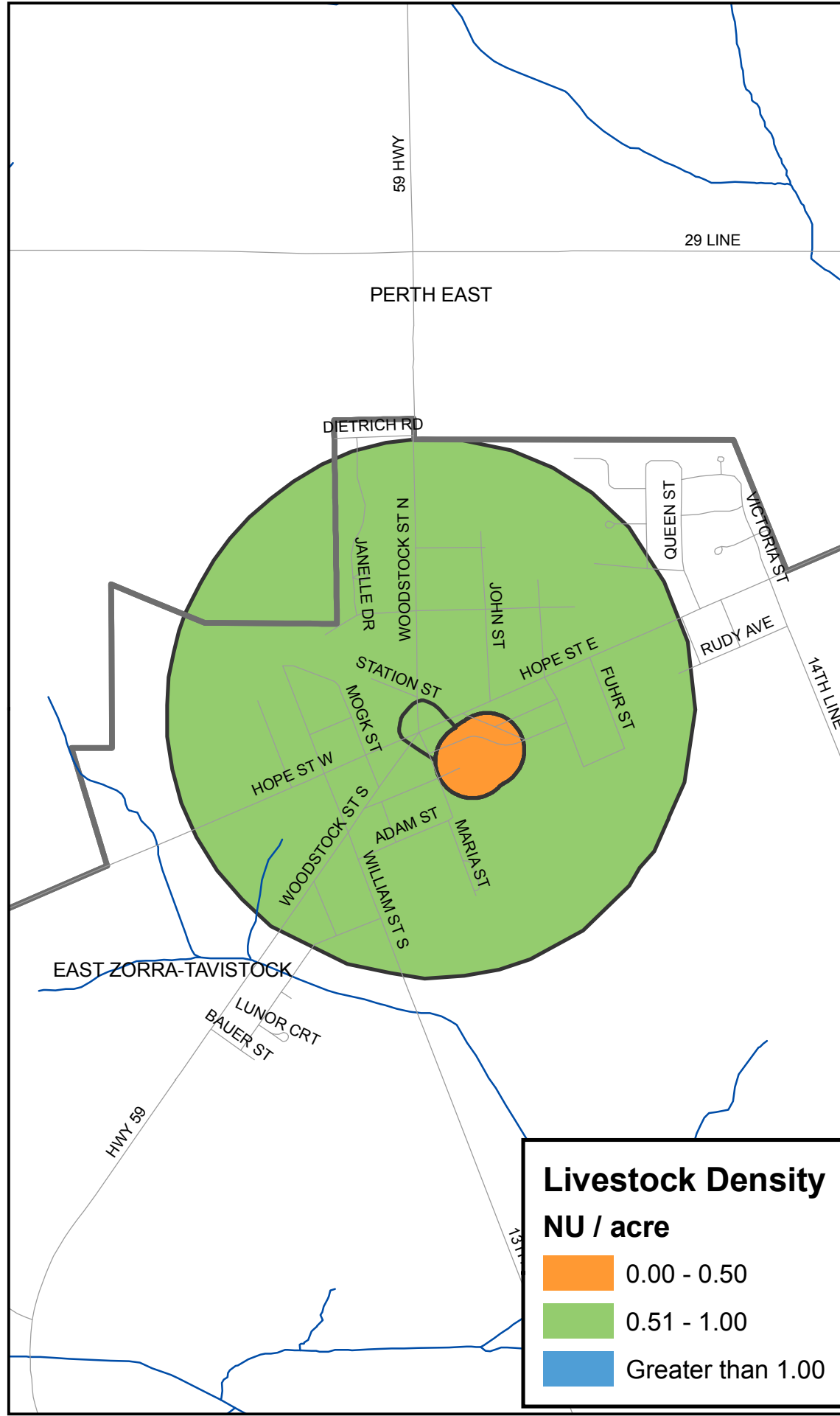


# Tavistock Managed Lands




# Tavistock Livestock Density



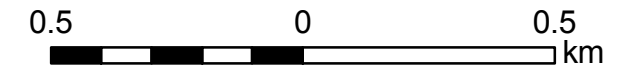
## Map 7-2-15 Tavistock Drinking Water Threats Managed Lands and Livestock Density

### Upper Thames River Source Protection Area Assessment Report



#### Legend

- Roads
- Watercourses
- Municipal Boundaries
- WHPA with Vuln Score >= 6



Map created by Thames-Sydenham and Region Source Protection Region (TSR SPR), May 26, 2011.

Base mapping produced under license with the Ontario Ministry of Natural Resources. © 2011.

Source Protection Area Boundary provided by Ontario Ministry of the Environment, 2006.

Percent Managed Land and Livestock Density calculated only for those areas where an associated threat can exist; vulnerability score 6 or greater. County of Oxford, 2011.