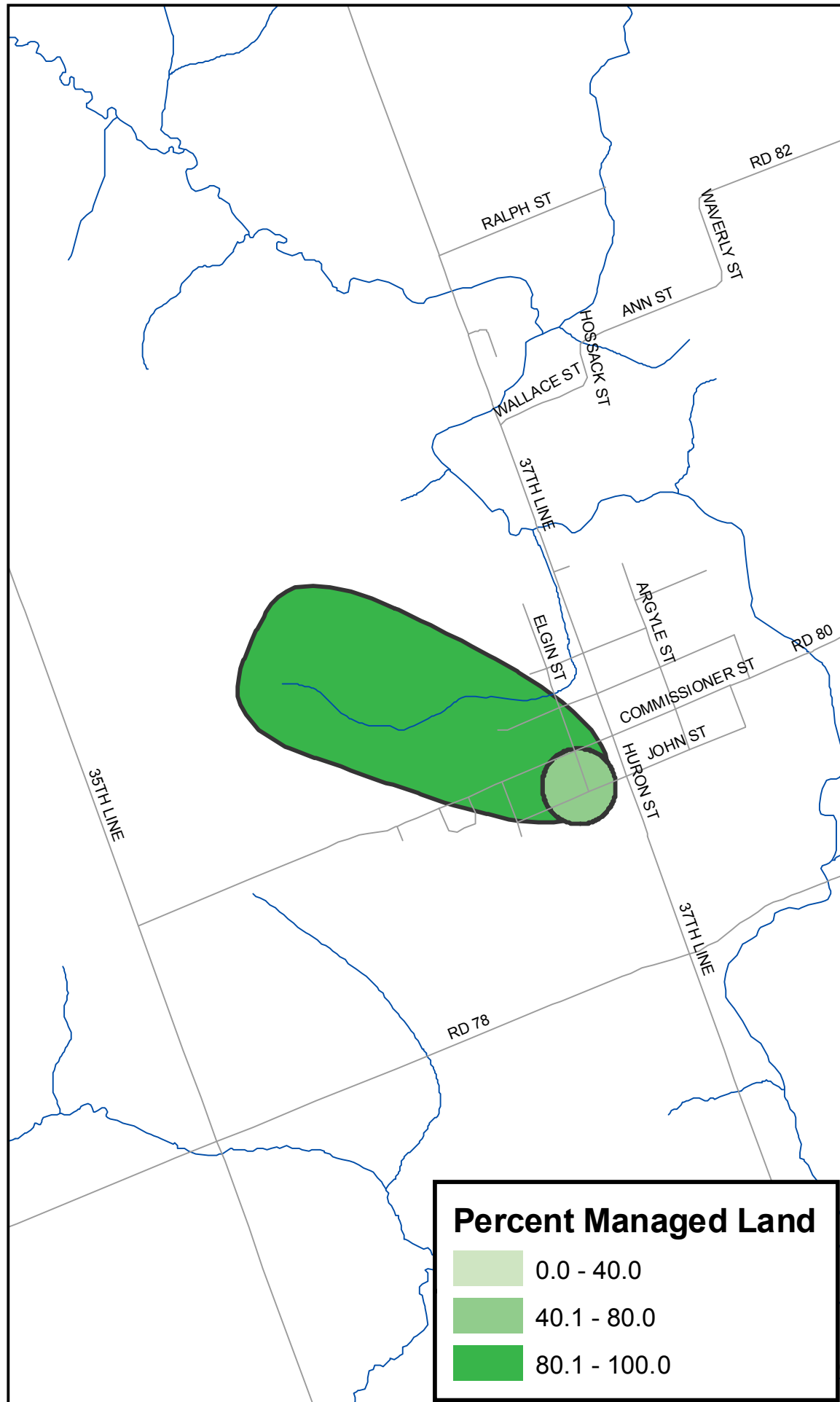
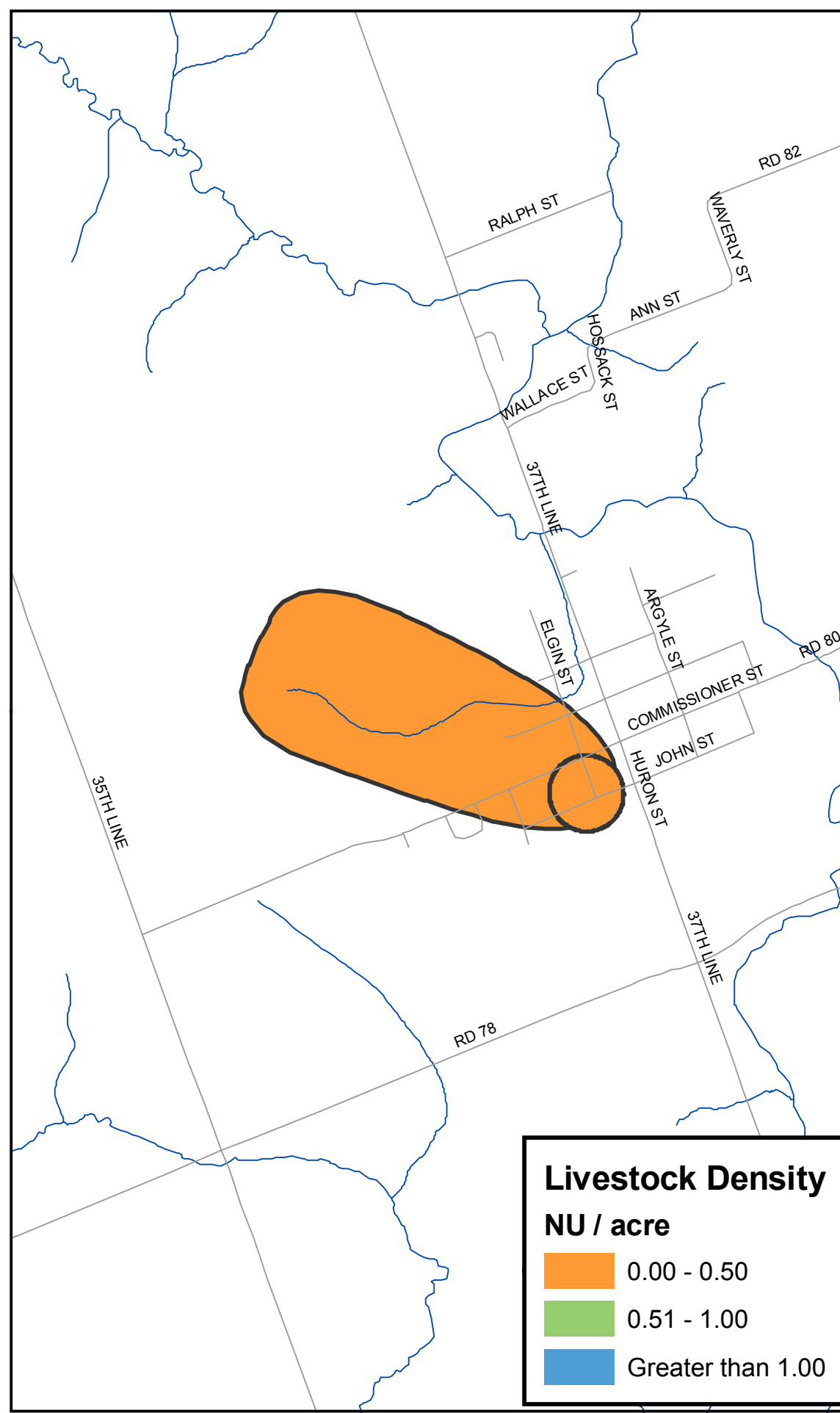


# Embryo Managed Lands

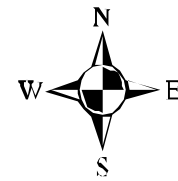


# Embryo Livestock Density



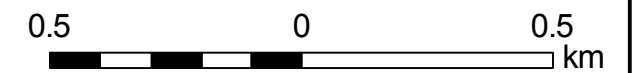
**Map 7-2-9  
Embro  
Drinking Water Threats  
Managed Lands and  
Livestock Density**

**Upper Thames River  
Source Protection Area  
Assessment Report**



**Legend**

- Roads
- Watercourses
- WHPA with Vuln Score >= 6



Map created by Thames-Sydenham and Region Source Protection Region (TSR SPR), August 18, 2010.

Base mapping produced under license with the Ontario Ministry of Natural Resources. © 2010.

Source Protection Area Boundary provided by Ontario Ministry of the Environment, 2006.

Percent Managed Land and Livestock Density calculated only for those areas where an associated threat can exist; vulnerability score 6 or greater. County of Oxford, 2010.