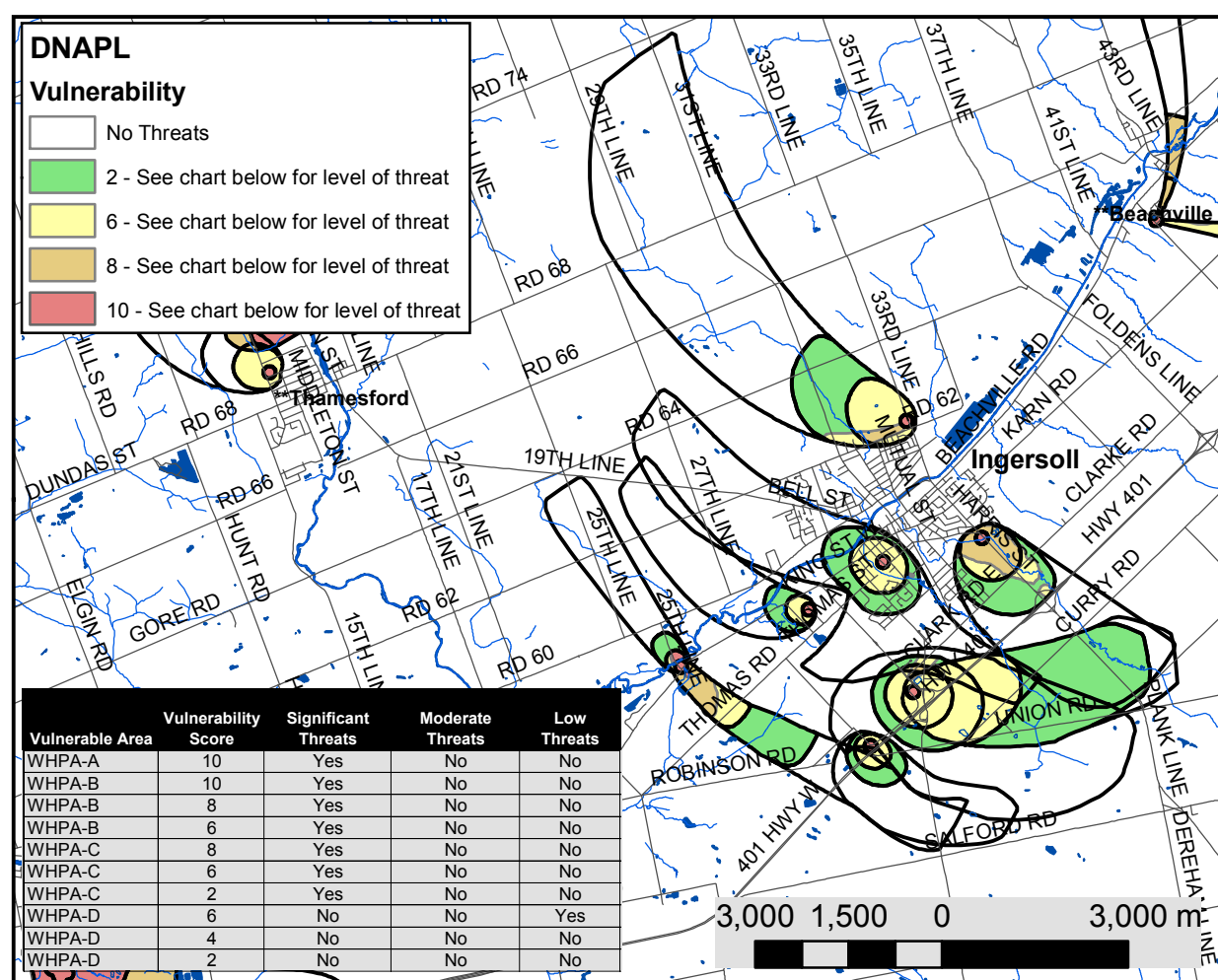
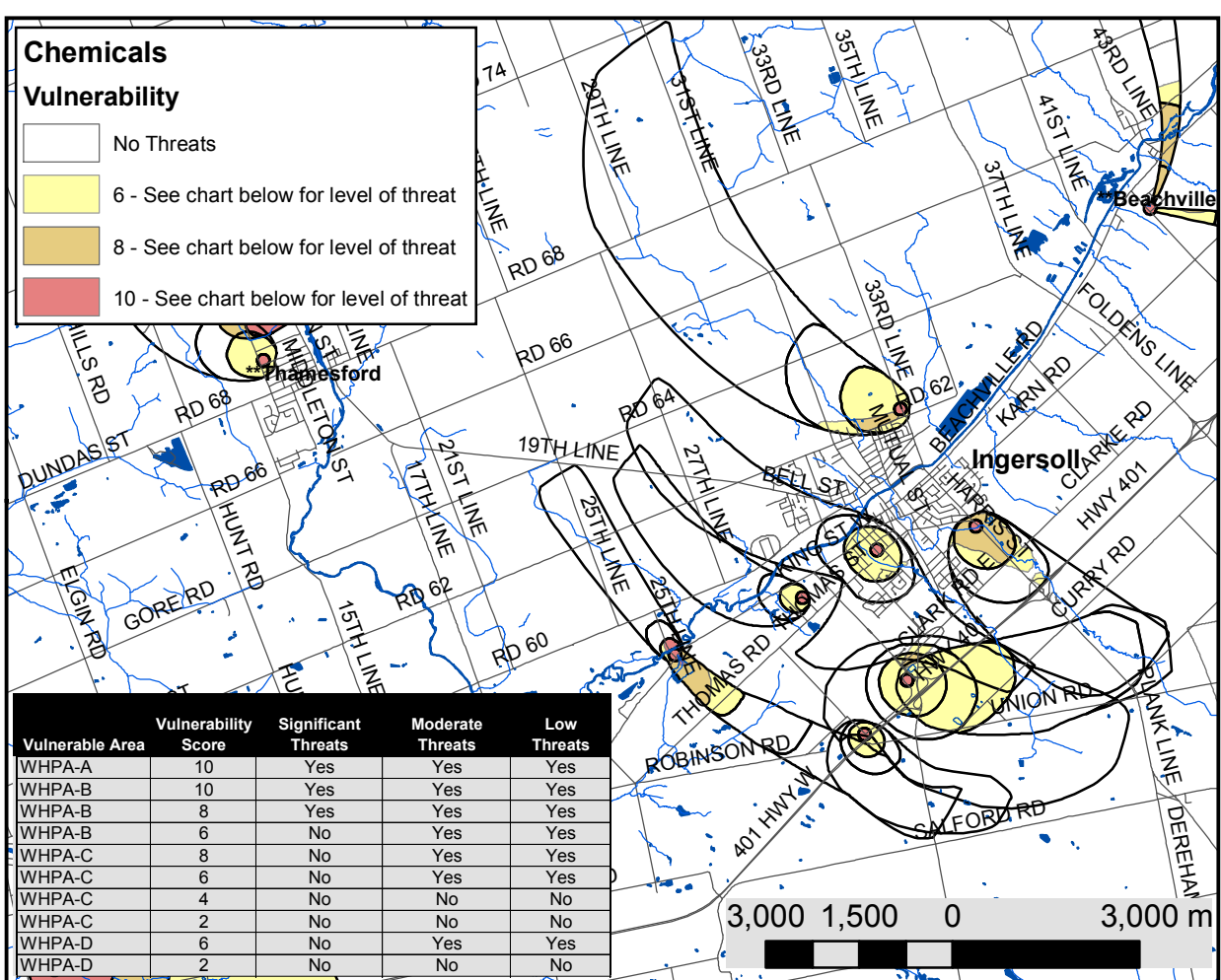



Map 7-3-11
Ingersoll
Areas Where Activities
Related to
Pathogens, Chemicals or
Dense Nonaqueous Phase
Liquids (DNAPL) are or
would be Drinking Water Threats

Upper Thames River
Source Protection Area
Assessment Report



Map created by UTRCA, May 20, 2011.

Base mapping produced under license with the Ontario Ministry of Natural Resources. © 2010.

Activities Related to Chemicals, DNAPLs and Pathogens - as required by Rules 8 and 9 of the Technical Rules: Assessment Report (MOE, proposed amendments August 2009) and as listed in the Tables of Drinking Water Threats (MOE, Clean Water Act, 2006).

Wellhead Protection Areas and Vulnerability Assessment - as per Part V and VII of the Technical Rules: Assessment Report (MOE, proposed amendments August 2009).

WHPA, Threats Information - Upper Thames River Source Protection Area, Ingersoll Well Systems Threats Assessment, County of Oxford, Prepared by the County of Oxford, Community and Strategic Planning Office, April 23, 2010.

Note: *Beachville see Map 4-1-8, *Mount Elgin see Map 4-1-14, and *Woodstock see map 4-1-17 for complete Vulnerability and WHPA boundaries.
 **Beachville see Map 7-3-8 and **Thamesford see Map 7-3-16 for Drinking Water Threats information.