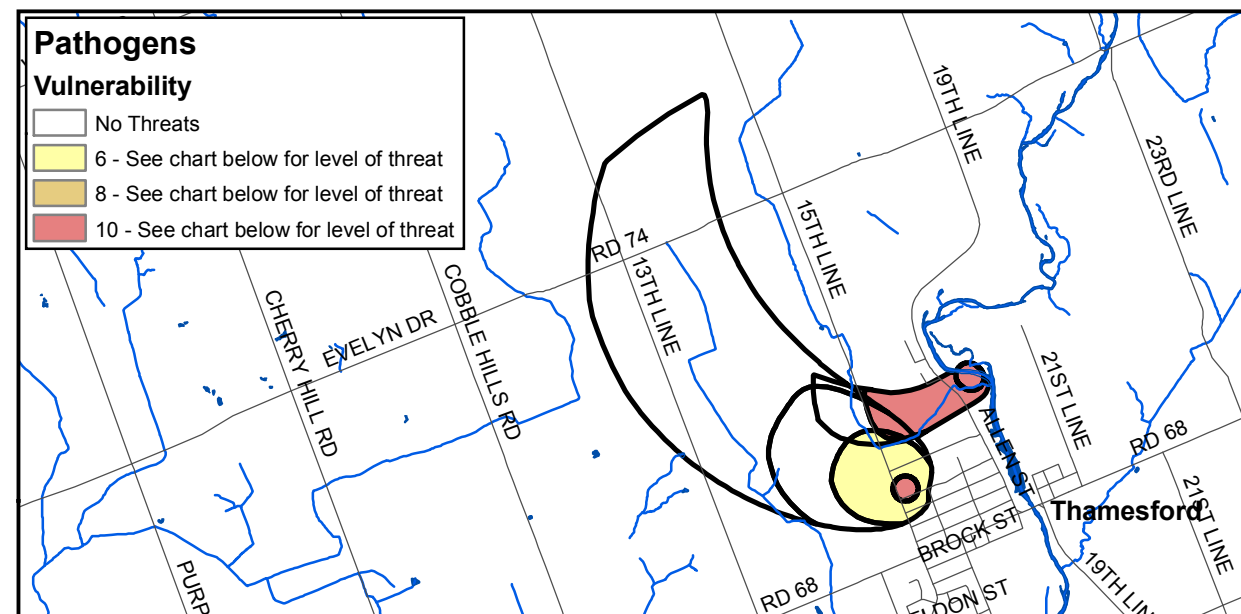
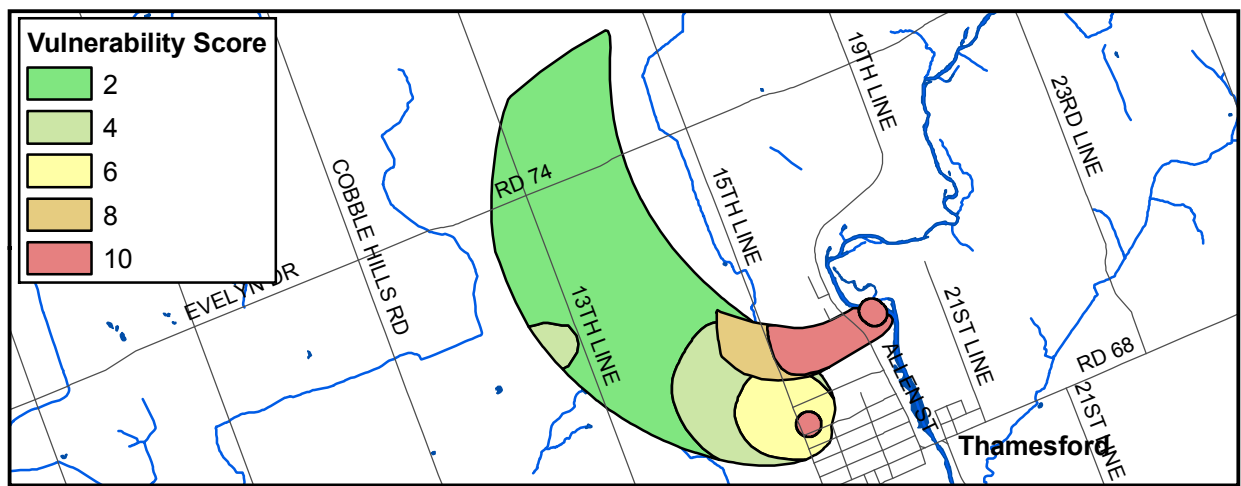
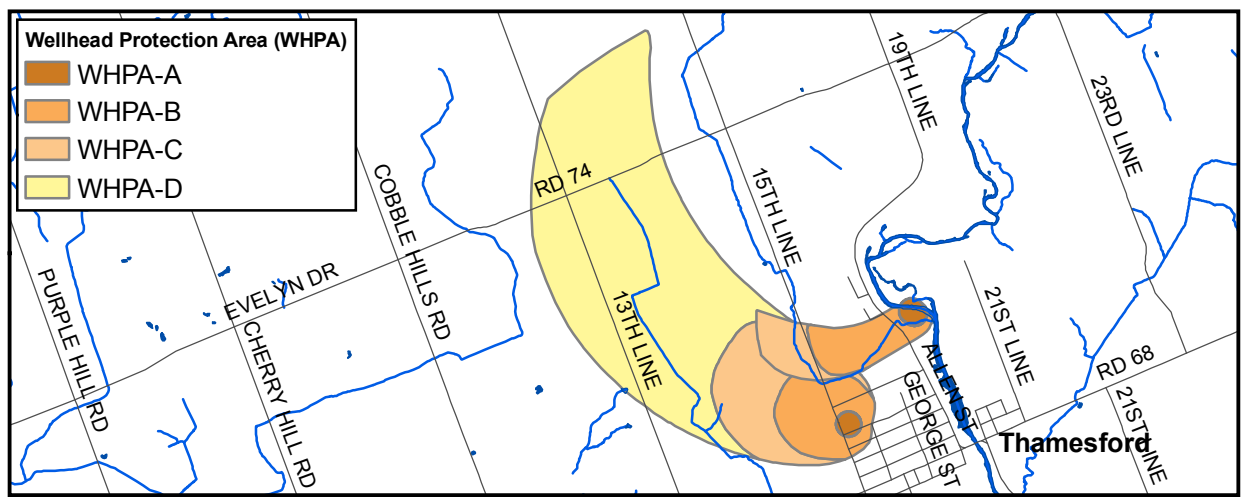
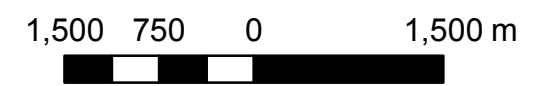

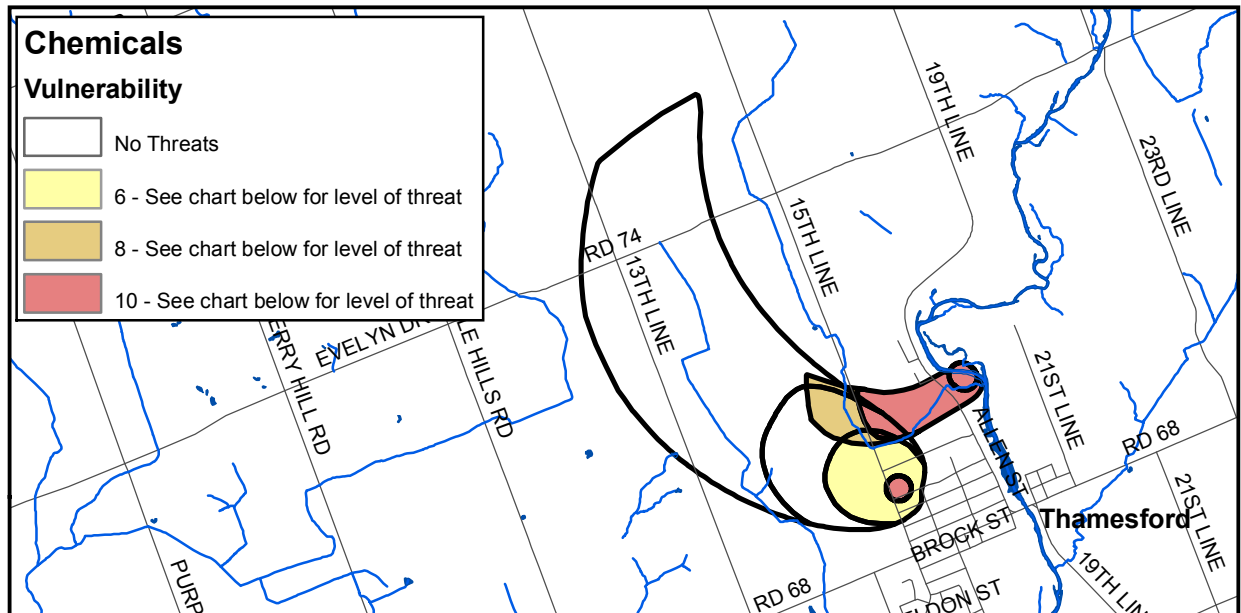


**Map 7-3-16  
Thamesford  
Areas Where Activities  
Related to  
Pathogens, Chemicals or  
Dense Nonaqueous Phase  
Liquids (DNAPL) are or  
would be Drinking Water Threats**

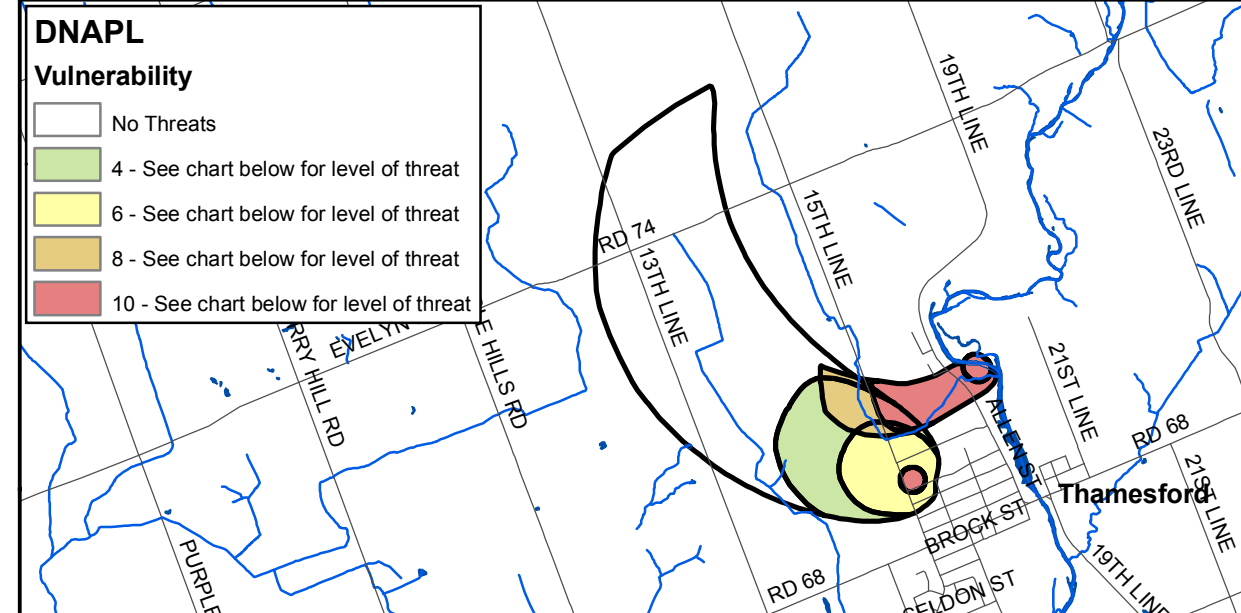
**Upper Thames River  
Source Protection Area  
Assessment Report**



Vulnerable Area	Vulnerability Score	Significant Threats	Moderate Threats	Low Threats
WHPA-A	10	Yes	Yes	No
WHPA-B	10	Yes	Yes	No
WHPA-B	6	No	No	Yes
WHPA-C	8	No	Yes	No
WHPA-C	4	No	No	No
WHPA-D	4	No	No	No
WHPA-D	2	No	No	No



Vulnerable Area	Vulnerability Score	Significant Threats	Moderate Threats	Low Threats
WHPA-A	10	Yes	Yes	Yes
WHPA-B	10	Yes	Yes	Yes
WHPA-B	6	No	Yes	Yes
WHPA-C	8	Yes	Yes	Yes
WHPA-C	4	No	No	No
WHPA-D	4	No	No	No
WHPA-D	2	No	No	No



Vulnerable Area	Vulnerability Score	Significant Threats	Moderate Threats	Low Threats
WHPA-A	10	Yes	No	No
WHPA-B	10	Yes	No	No
WHPA-B	6	Yes	No	No
WHPA-C	8	Yes	No	No
WHPA-C	4	Yes	No	No
WHPA-D	4	No	No	No
WHPA-D	2	No	No	No

Map created by UTRCA, August 18, 2010.

Base mapping produced under license with the Ontario Ministry of Natural Resources. © 2010.

Activities Related to Chemicals, DNAPLs and Pathogens - as required by Rules 8 and 9 of the Technical Rules: Assessment Report (MOE, proposed amendments August 2009) and as listed in the Tables of Drinking Water Threats (MOE, Clean Water Act, 2006).

Wellhead Protection Areas and Vulnerability Assessment - as per Part V and VII of the Technical Rules: Assessment Report (MOE, proposed amendments August 2009).

WHPA, Threats Information - Upper Thames River Source Protection Area, Beachville, Hickson, Innerkip, Thamesford Well Systems Threats Assessment, County of Oxford, Prepared by the County of Oxford, Community and Strategic Planning Office, April 27, 2010.