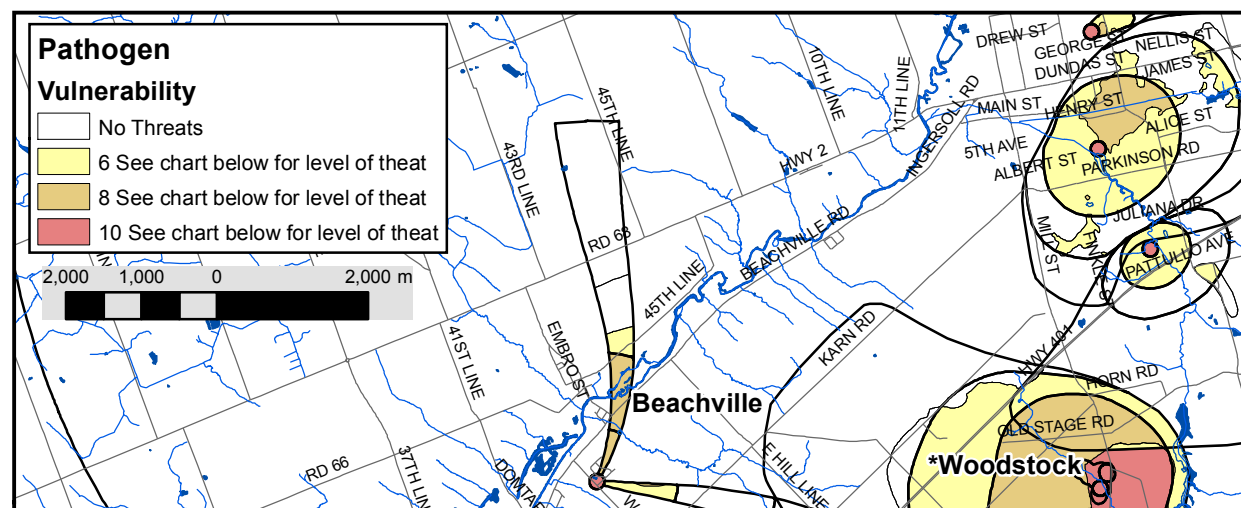
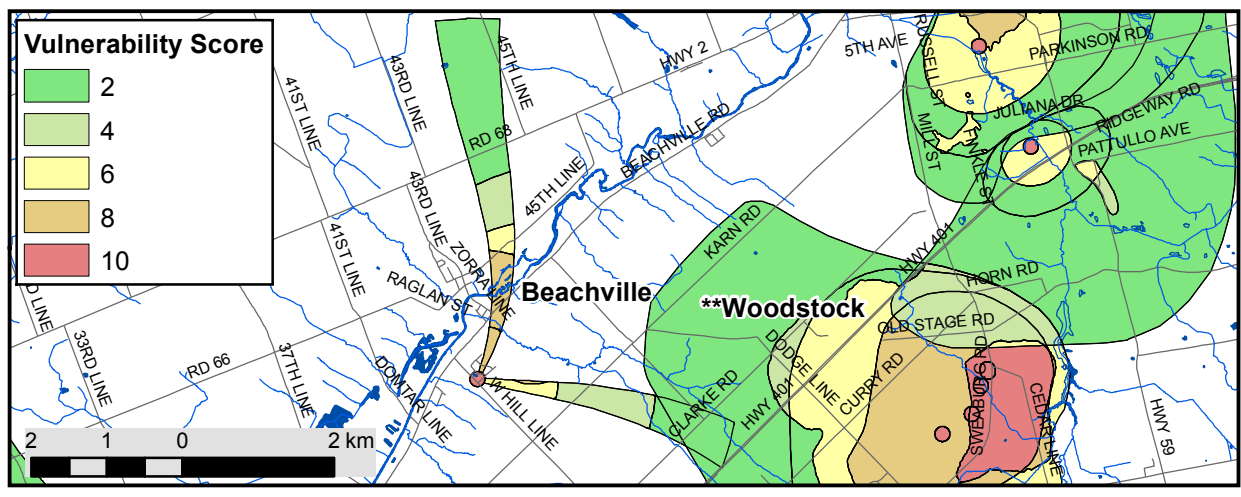
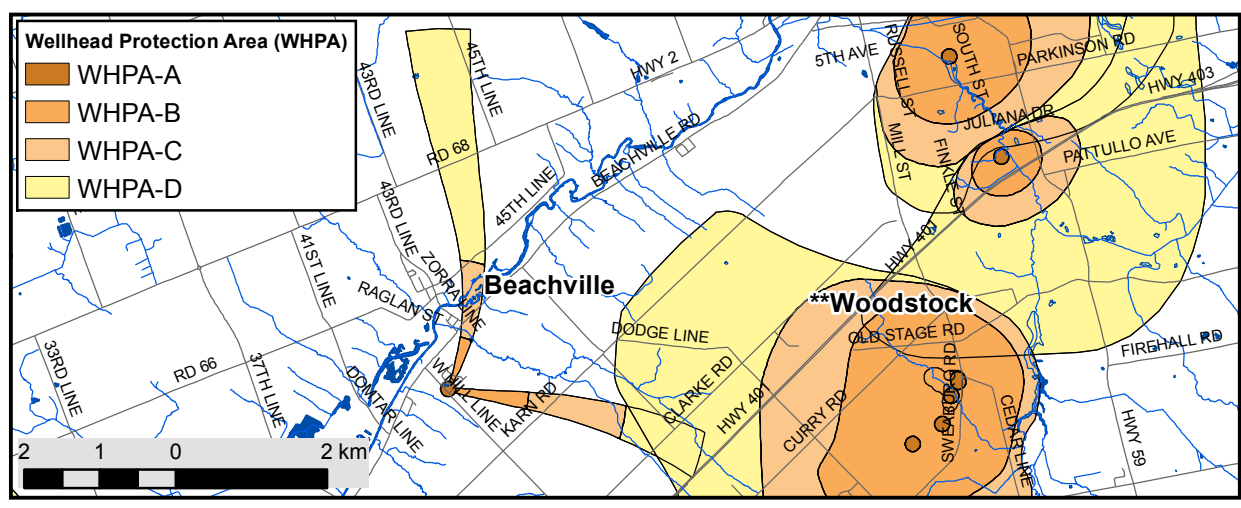

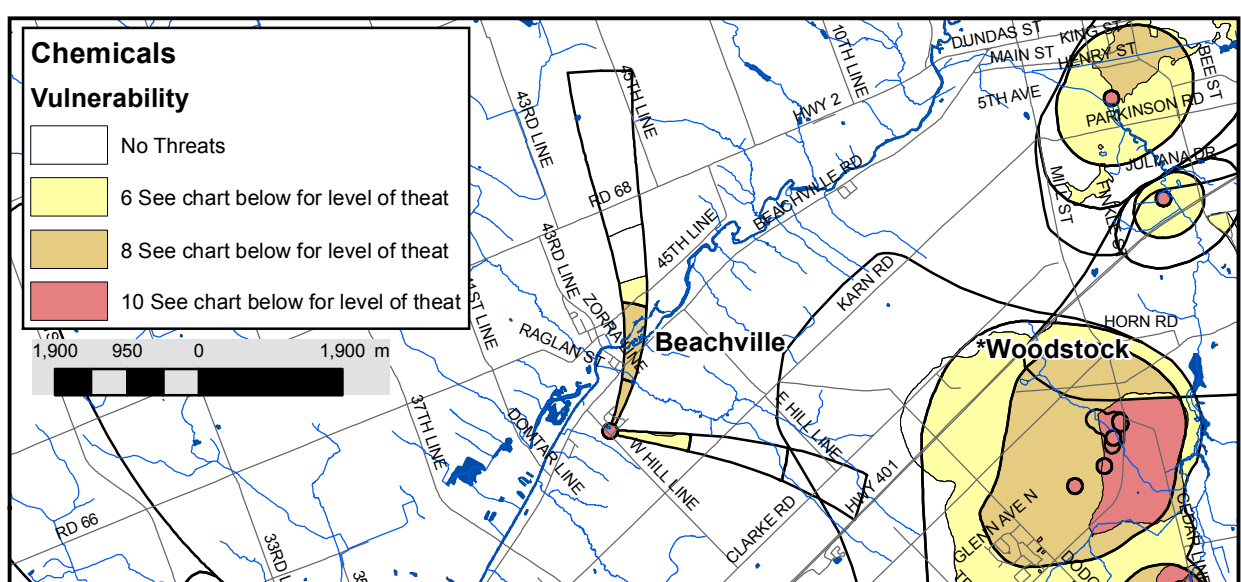


# Map 7-3-8 Beachville Areas Where Activities Related to Pathogens, Chemicals or Dense Nonaqueous Phase Liquids (DNAPL) are or would be Drinking Water Threats

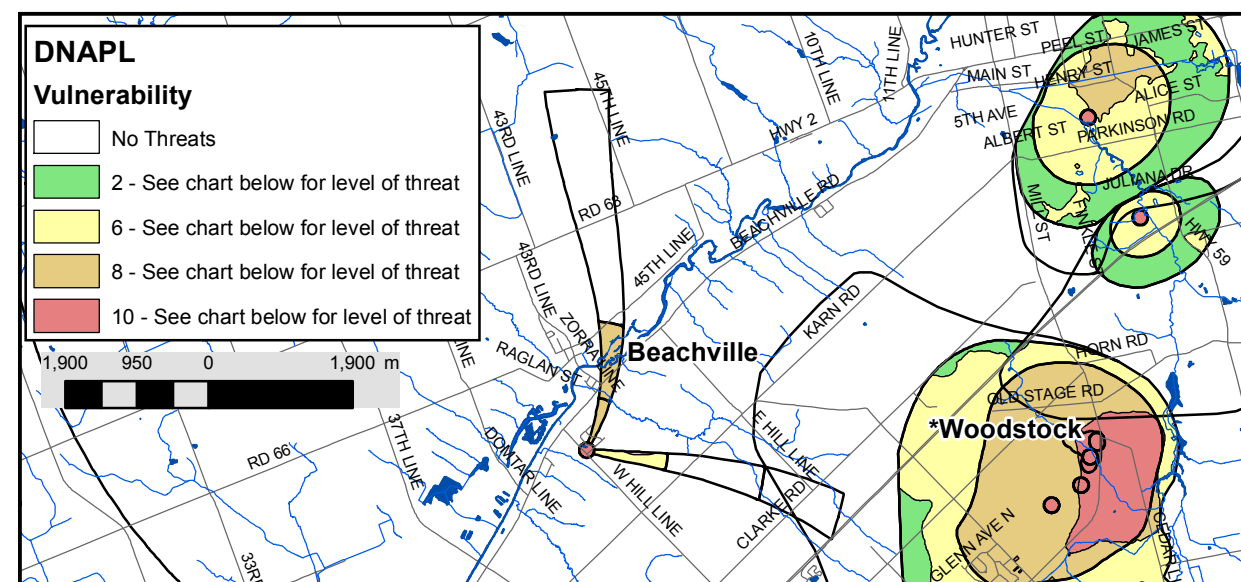
## Upper Thames River Source Protection Area Assessment Report



Vulnerable Area	Vulnerability Score	Significant Threats	Moderate Threats	Low Threats
WHPA-A	10	Yes	Yes	No
WHPA-B	8	No	Yes	Yes
WHPA-B	6	No	Yes	Yes
WHPA-C	8	No	No	No
WHPA-C	4	No	No	No
WHPA-D	6	No	No	No
WHPA-D	4	No	No	No
WHPA-D	2	No	No	No



Vulnerable Area	Vulnerability Score	Significant Threats	Moderate Threats	Low Threats
WHPA-A	10	Yes	Yes	Yes
WHPA-B	8	Yes	Yes	Yes
WHPA-B	6	No	Yes	Yes
WHPA-C	8	Yes	No	No
WHPA-C	4	Yes	No	No
WHPA-D	6	No	Yes	Yes
WHPA-D	4	No	No	No
WHPA-D	2	No	No	No



Vulnerable Area	Vulnerability Score	Significant Threats	Moderate Threats	Low Threats
WHPA-A	10	Yes	No	No
WHPA-B	8	Yes	No	No
WHPA-B	6	Yes	No	No
WHPA-C	8	Yes	No	No
WHPA-C	4	Yes	No	No
WHPA-D	6	No	Yes	Yes
WHPA-D	4	No	No	No
WHPA-D	2	No	No	No

Map created by UTRCA, December 5, 2014.

Base mapping produced under license with the Ontario Ministry of Natural Resources. © 2010.

Activities Related to Chemicals, DNAPLs and Pathogens - as required by Rules 8 and 9 of the Technical Rules: Assessment Report (MOE, proposed amendments August 2009) and as listed in the Tables of Drinking Water Threats (MOE, Clean Water Act, 2006).

Wellhead Protection Areas and Vulnerability Assessment - as contained in the approved Upper Thames River Source Protection Area - Amended Proposed Assessment Report Revised - August 12, 2011, including Sweaburg Area Groundwater Vulnerability Amendment, Technical Memorandum, ARL Groundwater Resources, Ltd, March 24, 2014

WHPA, Threats Information - Upper Thames River Source Protection Area, Woodstock - Rural Well Systems Threats Assessment, County of Oxford, Prepared by the County of Oxford, Community and Strategic Planning Office, June 24, 2010.

Note: \*\*Woodstock see Maps 4-1-17 for complete Vulnerability and WHPA boundaries.  
\*Woodstock see Map 7-3-17 and \*Ingersoll see Map 7-3-11 for Drinking Water Threats information.